

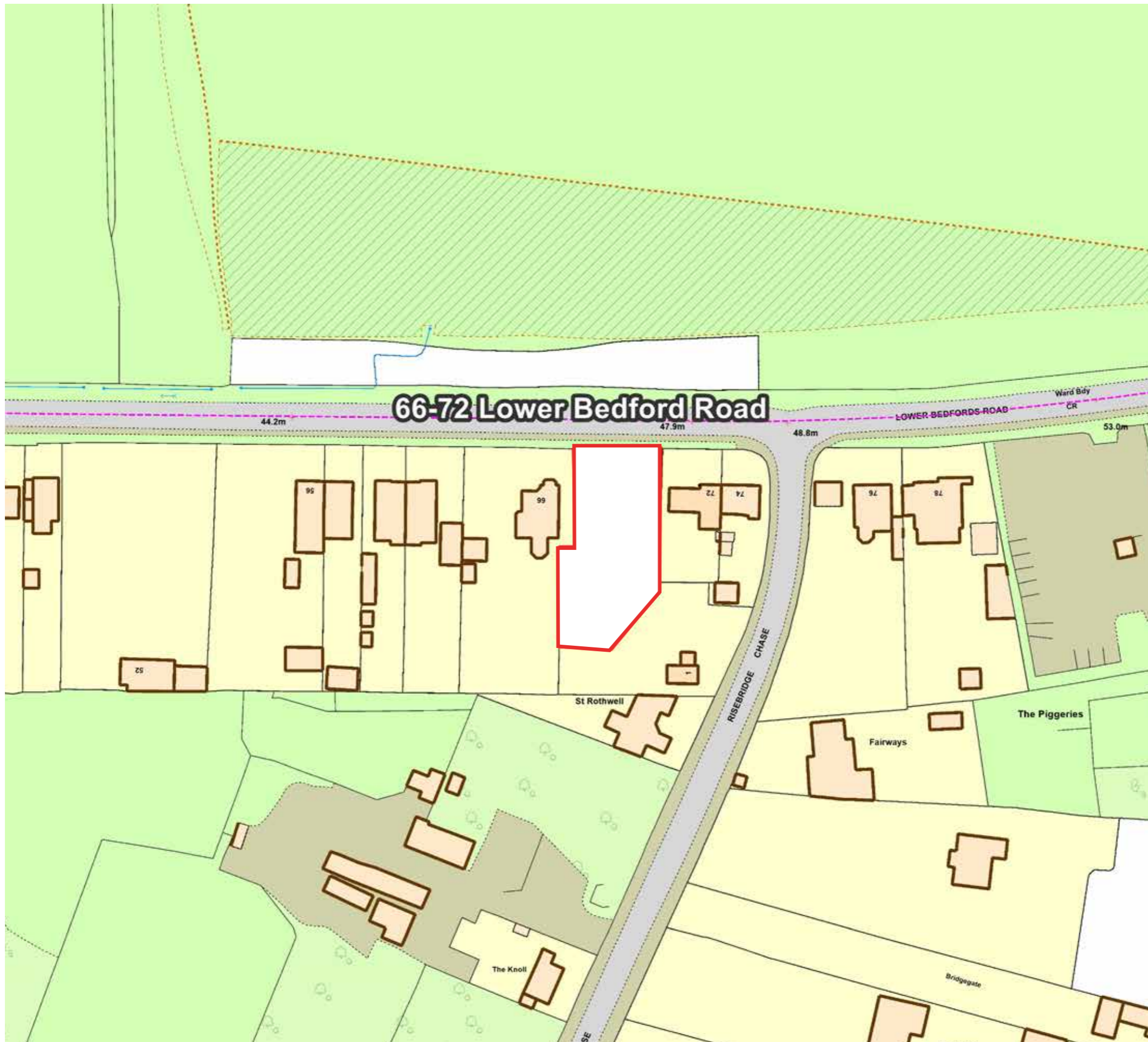


**Examination into the Havering Local Plan
2016 - 2031**

**Document for Public Consultation alongside the
Proposed Main Modifications**

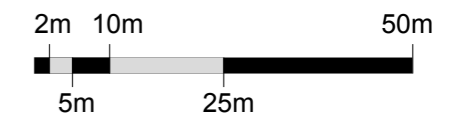
**Site Layout Drawings (Supporting site layout material for
revised Policy 11 Gypsy and Traveller Accommodation)**

August 2020



Key

- Site ownership
- Area allocated to meet 5 Year Need 2016-2021
- Area allocated to meet 6-15 Year Need 2021-2031
- Park
Dotted line denotes 6m offset
- Mobile (s)
Dotted line denotes 6m offset
- Touring
Dotted line denotes 6m offset
- Day Room
- 6m roadway
- Existing structure
- Borough boundary



66-72 Lower Bedfords Road

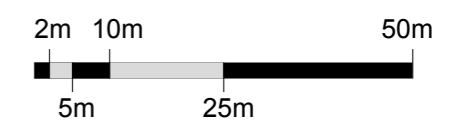
These are indicative layouts only of the purpose of Local Plan evidence base and should not be used for planning application purposes.

1:1000 @ A3



Key

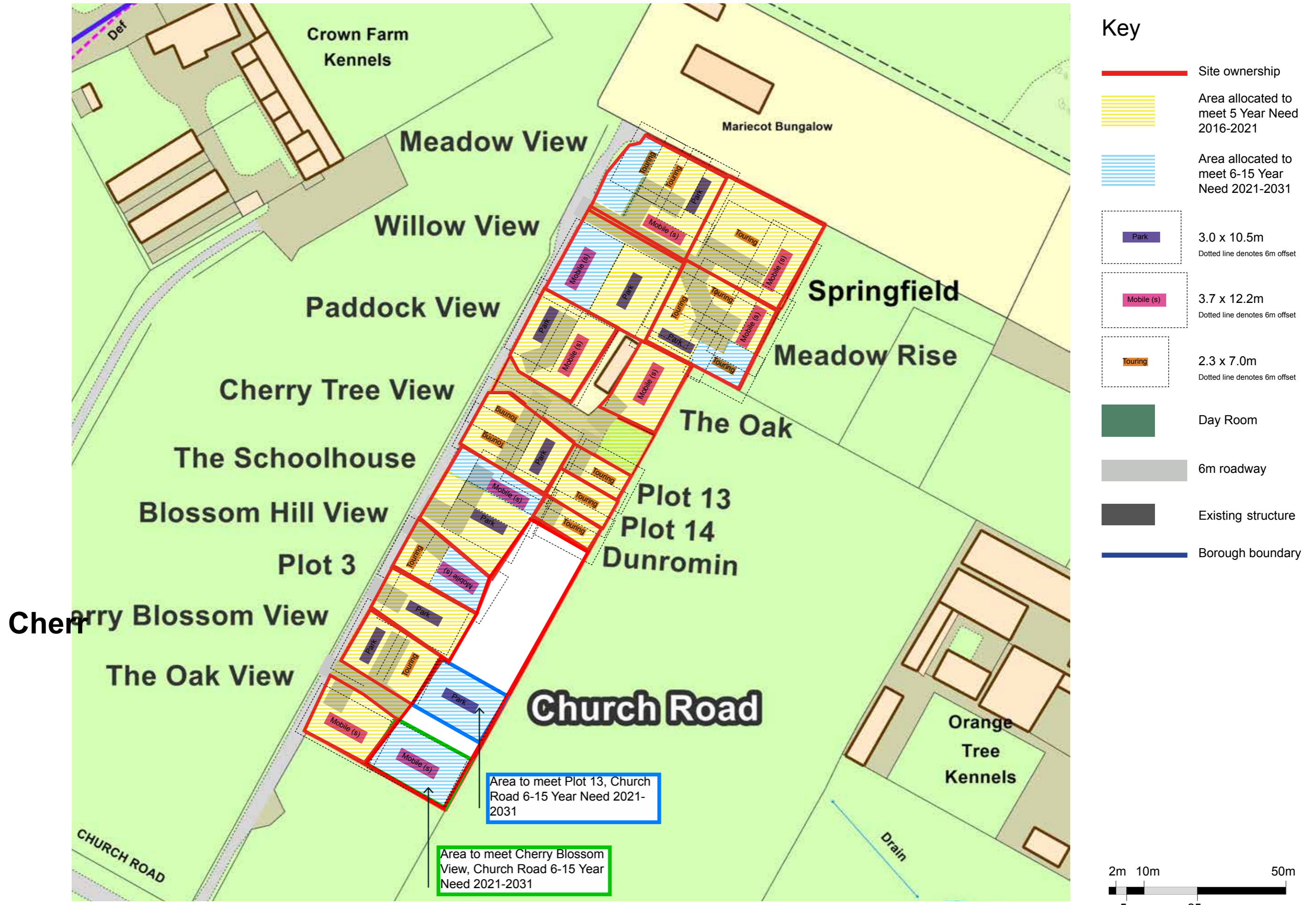
- Site ownership
- Area allocated to meet 5 Year Need 2016-2021
- Area allocated to meet 6-15 Year Need 2021-2031
- Park
3.0 x 10.5m
Dotted line denotes 6m offset
- Mobile (s)
3.7 x 12.2m
Dotted line denotes 6m offset
- Touring
2.3 x 7.0m
Dotted line denotes 6m offset
- Day Room
- 6m roadway
- Existing structure
- Borough boundary



Ashlea View, Tomkyns Lane

These are indicative layouts only of the purpose of Local Plan evidence base and should not be used for planning application purposes.

1:1000 @ A3

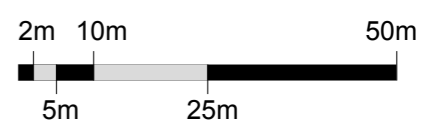


Key

- Site ownership
- Area allocated to meet 5 Year Need 2016-2021
- Area allocated to meet 6-15 Year Need 2021-2031
- Park 3.0 x 10.5m
Dotted line denotes 6m offset
- Mobile (s) 3.7 x 12.2m
Dotted line denotes 6m offset
- Touring 2.3 x 7.0m
Dotted line denotes 6m offset
- Day Room
- 6m roadway
- Existing structure
- Borough boundary

Church Road sites

These are indicative layouts only of the purpose of Local Plan evidence base and should not be used for planning application purposes.



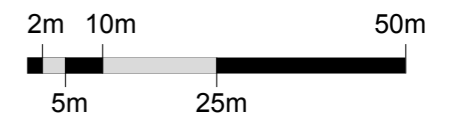
1:1000 @ A3

Key

- Site ownership
- Area allocated to meet 5 Year Need 2016-2021
- Area allocated to meet 6-15 Year Need 2021-2031
- Park 3.0 x 10.5m
Dotted line denotes 6m offset
- Mobile (s) 3.7 x 12.2m
Dotted line denotes 6m offset
- Touring 2.3 x 7.0m
Dotted line denotes 6m offset
- Day Room
- 6m roadway
- Existing structure
- Borough boundary



Crown Lane (r/o no. 21)



Crow Lane (r/o 21)

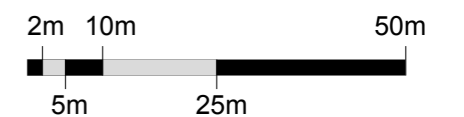
These are indicative layouts only of the purpose of Local Plan evidence base and should not be used for planning application purposes.

1:1000 @ A3



Key

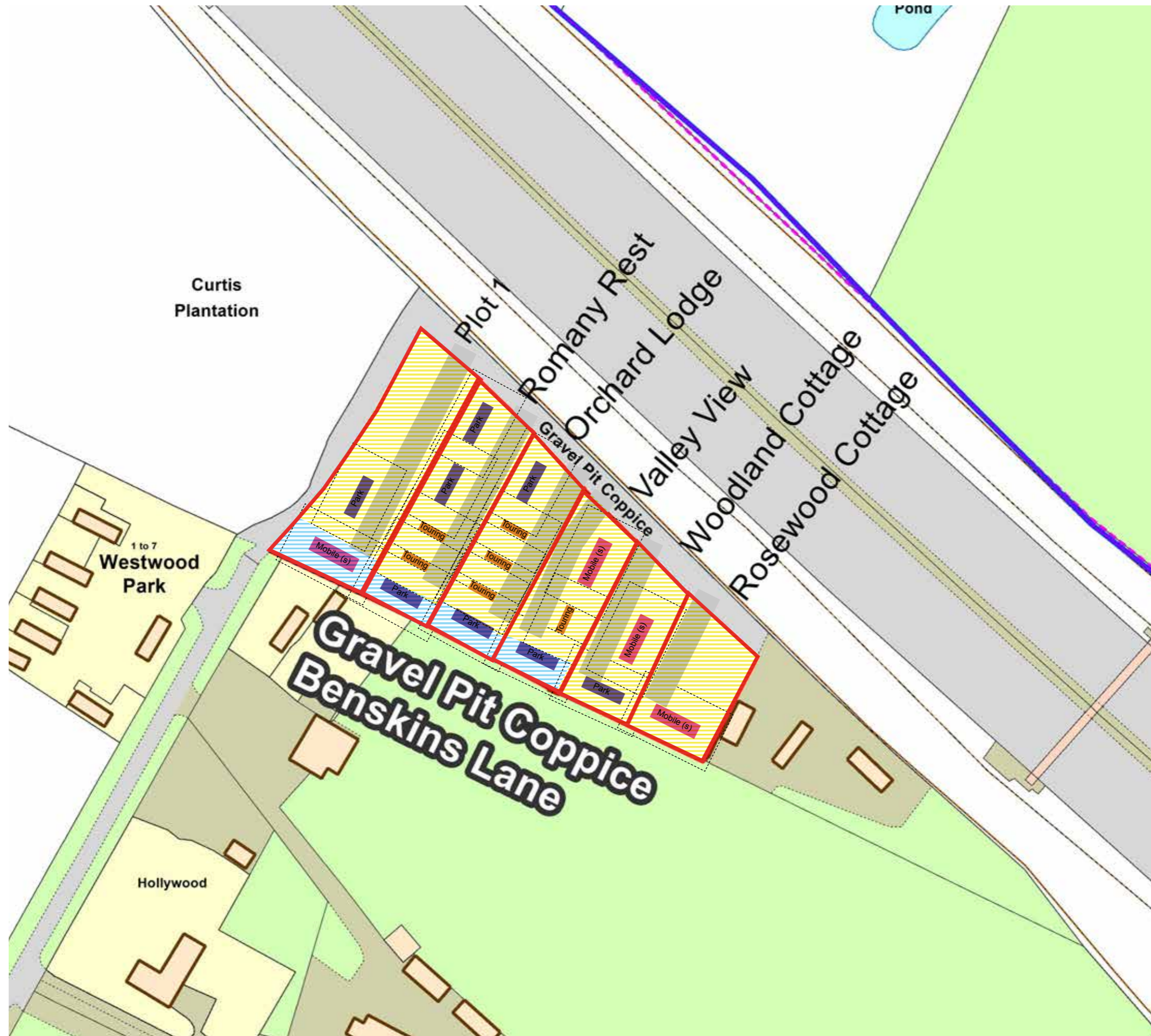
- Site ownership
- Area allocated to meet 5 Year Need 2016-2021
- Area allocated to meet 6-15 Year Need 2021-2031
- Park
3.0 x 10.5m
Dotted line denotes 6m offset
- Mobile (s)
3.7 x 12.2m
Dotted line denotes 6m offset
- Touring
2.3 x 7.0m
Dotted line denotes 6m offset
- Day Room
- 6m roadway
- Existing structure
- Borough boundary



Fairhills Rise, Hogbar Farm, Hogbar Farm East, Hogbar Farm West and Vinegar Hill, Lower Bedfords Road

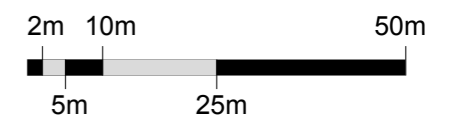
These are indicative layouts only of the purpose of Local Plan evidence base and should not be used for planning application purposes.

1:1000 @ A3



Key

- Site ownership
- Area allocated to meet 5 Year Need 2016-2021
- Area allocated to meet 6-15 Year Need 2021-2031
- Park
Dotted line denotes 6m offset
- Mobile (s)
Dotted line denotes 6m offset
- Touring
Dotted line denotes 6m offset
- Day Room
- 6m roadway
- Existing structure
- Borough boundary



Gravel Pit Coppice sites, Benskins Lane

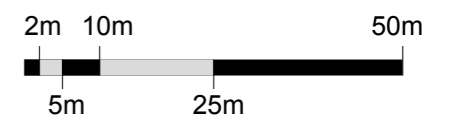
These are indicative layouts only of the purpose of Local Plan evidence base and should not be used for planning application purposes.

1:1000 @ A3



Key

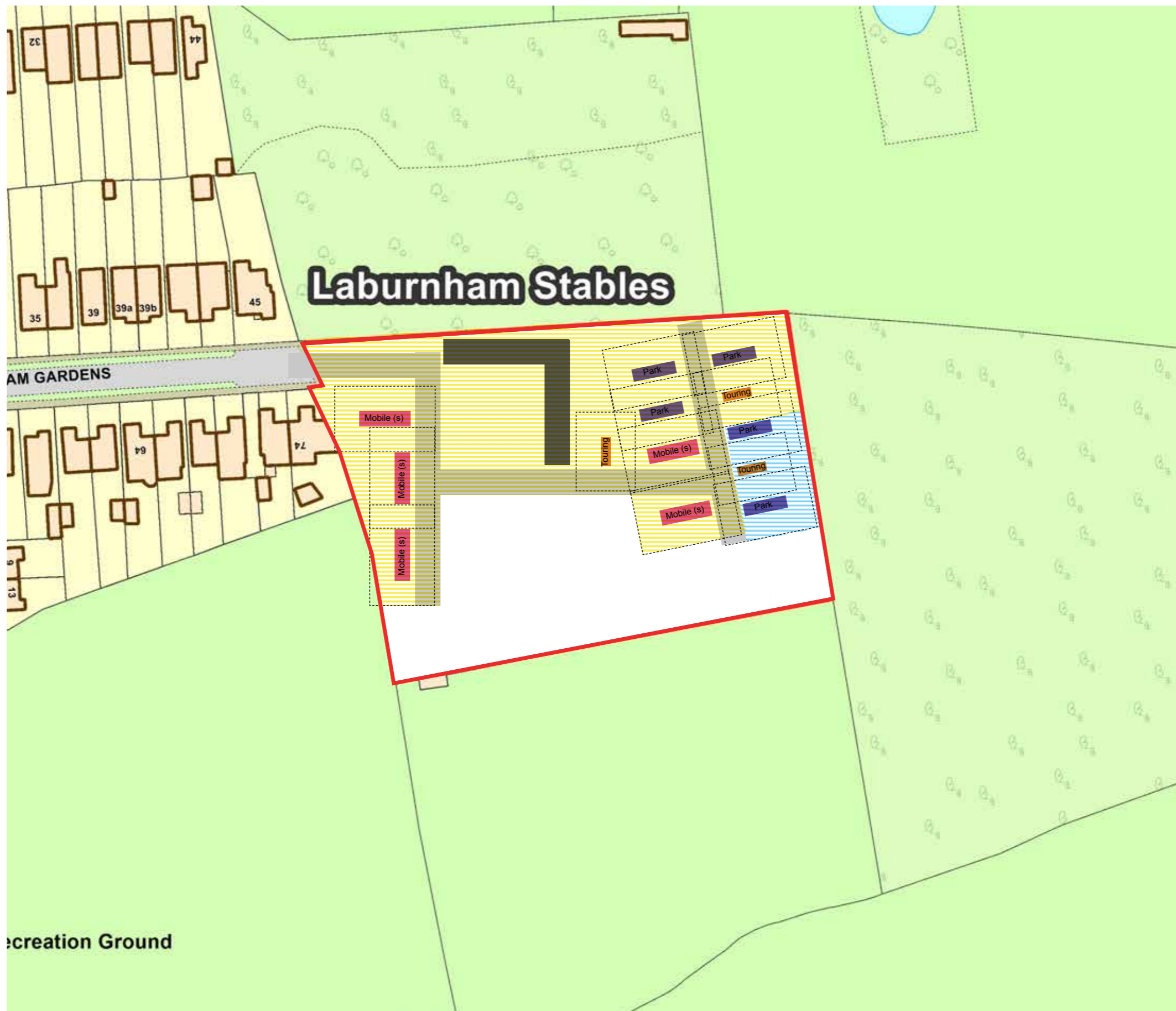
- Site ownership
- Area allocated to meet 5 Year Need 2016-2021
- Area allocated to meet 6-15 Year Need 2021-2031
- Park
Dotted line denotes 6m offset
- Mobile (s)
Dotted line denotes 6m offset
- Touring
Dotted line denotes 6m offset
- Day Room
- 6m roadway
- Existing structure
- Borough boundary



Haunted House Woods, 102 St John's Road

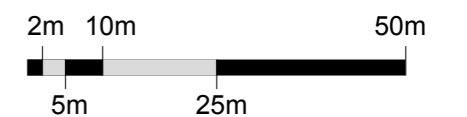
These are indicative layouts only of the purpose of Local Plan evidence base and should not be used for planning application purposes.

1:1000 @ A3



Key

- Site ownership
- Area allocated to meet 5 Year Need 2016-2021
- Area allocated to meet 6-15 Year Need 2021-2031
- Park
3.0 x 10.5m
Dotted line denotes 6m offset
- Mobile (s)
3.7 x 12.2m
Dotted line denotes 6m offset
- Touring
2.3 x 7.0m
Dotted line denotes 6m offset
- Day Room
- 6m roadway
- Existing structure
- Borough boundary



Laburnum Stables

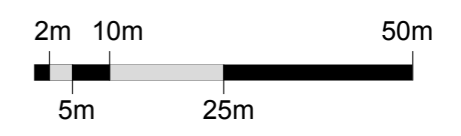
These are indicative layouts only of the purpose of Local Plan evidence base and should not be used for planning application purposes.

1:1000 @ A3



Key

- Site ownership
- Area allocated to meet 5 Year Need 2016-2021
- Area allocated to meet 6-15 Year Need 2021-2031
- Park
Dotted line denotes 6m offset
- Mobile (s)
Dotted line denotes 6m offset
- Touring
Dotted line denotes 6m offset
- Day Room
- 6m roadway
- Existing structure
- Borough boundary



Railway Sidings, Ockendon Road

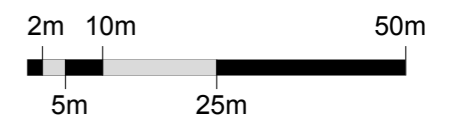
These are indicative layouts only of the purpose of Local Plan evidence base and should not be used for planning application purposes.

1:1000 @ A3



Key

- Site ownership
- Area allocated to meet 5 Year Need 2016-2021
- Area allocated to meet 6-15 Year Need 2021-2031
- Park
3.0 x 10.5m
Dotted line denotes 6m offset
- Mobile (s)
3.7 x 12.2m
Dotted line denotes 6m offset
- Touring
2.3 x 7.0m
Dotted line denotes 6m offset
- Day Room
- 6m roadway
- Existing structure
- Borough boundary



Putwell Bridge (the Former Brook Street Garage Site)

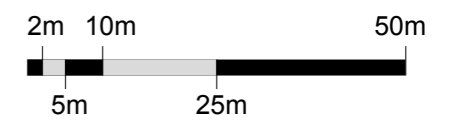
These are indicative layouts only of the purpose of Local Plan evidence base and should not be used for planning application purposes.

1:1000 @ A3



Key

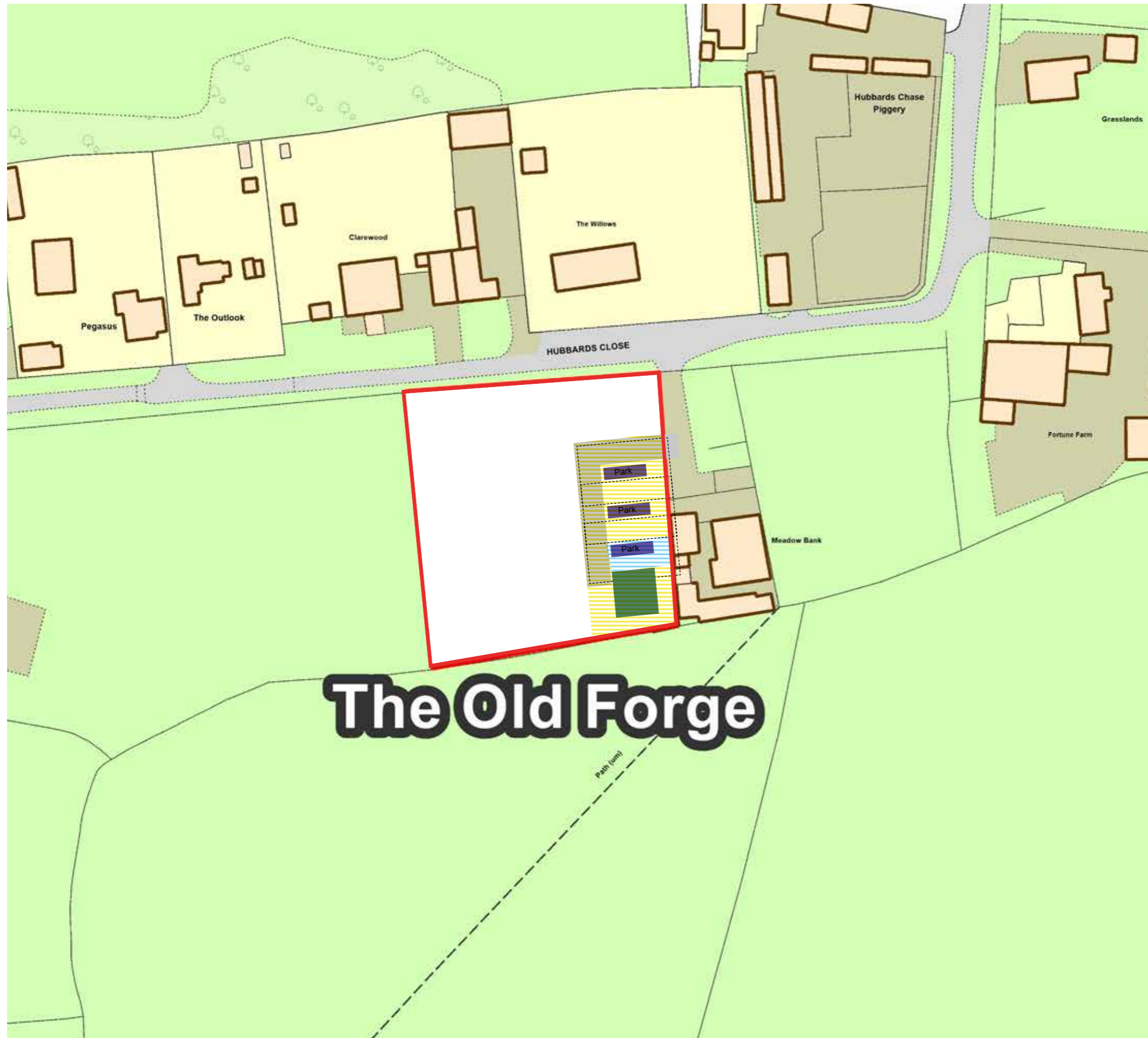
- Site ownership
- Area allocated to meet 5 Year Need 2016-2021
- Area allocated to meet 6-15 Year Need 2021-2031
- Park
Dotted line denotes 6m offset
- Mobile (s)
Dotted line denotes 6m offset
- Touring
Dotted line denotes 6m offset
- Day Room
- 6m roadway
- Existing structure
- Borough boundary



The Grove, The Track, Prospect Road

These are indicative layouts only of the purpose of Local Plan evidence base and should not be used for planning application purposes.

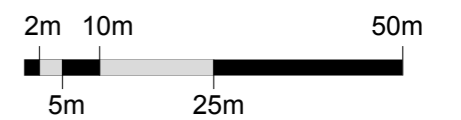
1:1000 @ A3



Key

- Site ownership
- Area allocated to meet 5 Year Need 2016-2021
- Area allocated to meet 6-15 Year Need 2021-2031
- Park 3.0 x 10.5m
Dotted line denotes 6m offset
- Mobile (s) 3.7 x 12.2m
Dotted line denotes 6m offset
- Touring 2.3 x 7.0m
Dotted line denotes 6m offset
- Day Room
- 6m roadway
- Existing structure
- Borough boundary

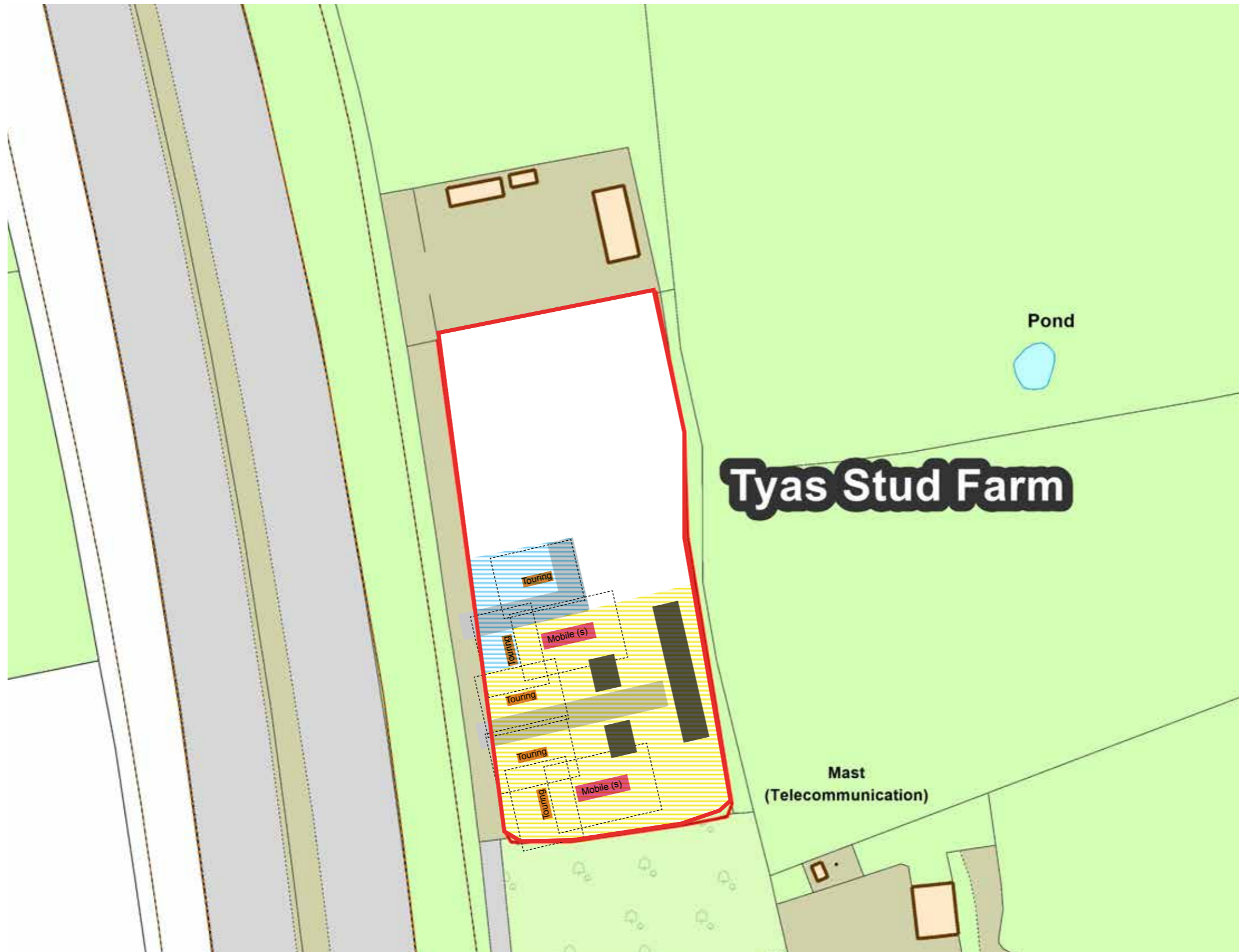
The Old Forge



The Old Forge, Hubbards Close

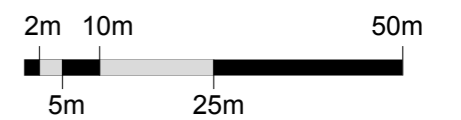
These are indicative layouts only of the purpose of Local Plan evidence base and should not be used for planning application purposes.

1:1000 @ A3



Key

- Site ownership
- Area allocated to meet 5 Year Need 2016-2021
- Area allocated to meet 6-15 Year Need 2021-2031
- Park
Dotted line denotes 6m offset
- Mobile (s)
Dotted line denotes 6m offset
- Touring
Dotted line denotes 6m offset
- Day Room
- 6m roadway
- Existing structure
- Borough boundary



Tyas Stud Farm

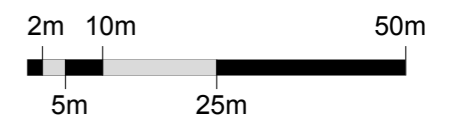
These are indicative layouts only of the purpose of Local Plan evidence base and should not be used for planning application purposes.

1:1000 @ A3



Key

- Site ownership
- Area allocated to meet 5 Year Need 2016-2021
- Area allocated to meet 6-15 Year Need 2021-2031
- Park
Dotted line denotes 6m offset
- Mobile (s)
Dotted line denotes 6m offset
- Touring
Dotted line denotes 6m offset
- Day Room
- 6m roadway
- Existing structure
- Borough boundary



Willow Tree Lodge, Brookmans Park Drive

These are indicative layouts only of the purpose of Local Plan evidence base and should not be used for planning application purposes.

1:1000 @ A3