

# Emerson Park Academy School Street Scheme Map








PURPOSE PURPOSE

©COPYRIGHT  
 This drawing belongs to StreetCare Culture & Community, Traffic & Engineering Section. Neither the whole nor any part thereof may be reproduced without prior written permission.

Based upon Ordnance Survey Mapping with the permission of the Controller of Her Majesty's Stationery Office © Crown copyright. Unauthorised reproduction infringes Crown copyright and may lead to prosecution or civil proceedings. London Borough of Havering 100024327

NOTES

-  SCHOOL
-  Existing Single Yellow line
-  Entry Point to Restriction
-  Time of Restriction AM 08.20-09.15
-  Time of Restriction PM 15.00-15.30


REVISION	AMENDMENT	DATE
----------	-----------	------

JOB TITLE  
 SCHOOL STREET

DRAWING TITLE  
 EMERSON PARK ACADEMY

STREETCARE  
 CULTURE & COMMUNITY  
 TRAFFIC & ENGINEERING  
 10th FLOOR MERCURY HOUSE  
 MERCURY GARDENS, ROMFORD, RM1 3SL  
 TELEPHONE No: 01708 454343  
 FAX No: 01708 433721  
 E-MAIL: streetcare@haverling.gov.uk



DRAWN BY OT	CHECKED BY DB	APPROVED BY APPR-BY
SCALE NTS	DATE OCT21	<input checked="" type="checkbox"/> DRAFT <input checked="" type="checkbox"/> ISSUE

ACAD REF: <small>NON-REF</small>	DRAWING No DWG-NO	REVISION REV
Sheet Size: A4 (210x297)		