



# **EVIDENCE BASE FOR THE EAST LONDON JOINT WASTE PLAN – APPENDIX 5 SITE PROFILES**

**For the East London Boroughs of Barking & Dagenham,  
Havering, Newham, and Redbridge**

Report prepared by: Hannah Dick, Victoria Manning, Peter Scholes and Amie Walley

Report Approved by: Peter Scholes

Date: November 2022

FINAL REPORT

# Evidence Base for the East London Joint Waste Plan - Appendix 5

## Site Profiles

Client: East London Waste Plan Boroughs

Prepared for:	Prepared by:
Alex Philpott	Hannah Dick, Principal Consultant
Be First, working on behalf of Barking and Dagenham Council	07944 284123
9th Floor	Hannah.dick@anthesisgroup.com
Maritime House, 1 Linton Road	
Barking,	Anthesis (UK) Ltd.
London IG11 8HG	Fitzroy House
	355 Euston Road
Report written by:	London
Hannah Dick, Principal Consultant	NW1 3AL, UK
Victoria Manning, Director, Vitaka Consulting	
Peter Scholes, Principal Consultant	Website: <a href="http://www.anthesisgroup.com">www.anthesisgroup.com</a>
Amie Walley, Consultant	Tel: 01865 250818
Analyst:	Company Registration: 08425819
Amie Walley, Consultant	
Quality Assurance	
Peter Scholes, Principal Consultant	
Report approved by:	
Victoria Manning, Director, Vitaka Consulting	
07852 589762	
Peter.scholes@anthesisgroup.com	

## **ANTHESIS CONSULTING GROUP**

Anthesis is a specialist global sustainability services and solutions provider founded on the belief that sustainable business practices are at the heart of long-term commercial success.

We develop value-driven sustainability strategy which is underpinned by technical experience and delivered by innovative, collaborative teams across the world. We not only develop solutions for clients, but act as a delivery partner too.

We combine the reach of big consultancies with the deep expertise of our practice leaders from across the globe.

## **DISCLAIMER**

Anthesis Consulting Group PLC has prepared this report for the sole use of the client and for the intended purposes as stated in the agreement between Anthesis and the client under which this report was completed. Anthesis has exercised due and customary care in preparing this report but has not, save as specifically stated, independently verified information provided by others. No other warranty, express or implied, is made in relation to the contents of this report. The use of this report, or reliance on its content, by unauthorised third parties without written permission from Anthesis shall be at their own risk, and Anthesis accepts no duty of care to such third parties. Any recommendations, opinions or findings stated in this report are based on facts and circumstances as they existed at the time the report was prepared. Any changes in such facts and circumstances may adversely affect the recommendations, opinions or findings contained in this report.

# TABLE OF CONTENTS

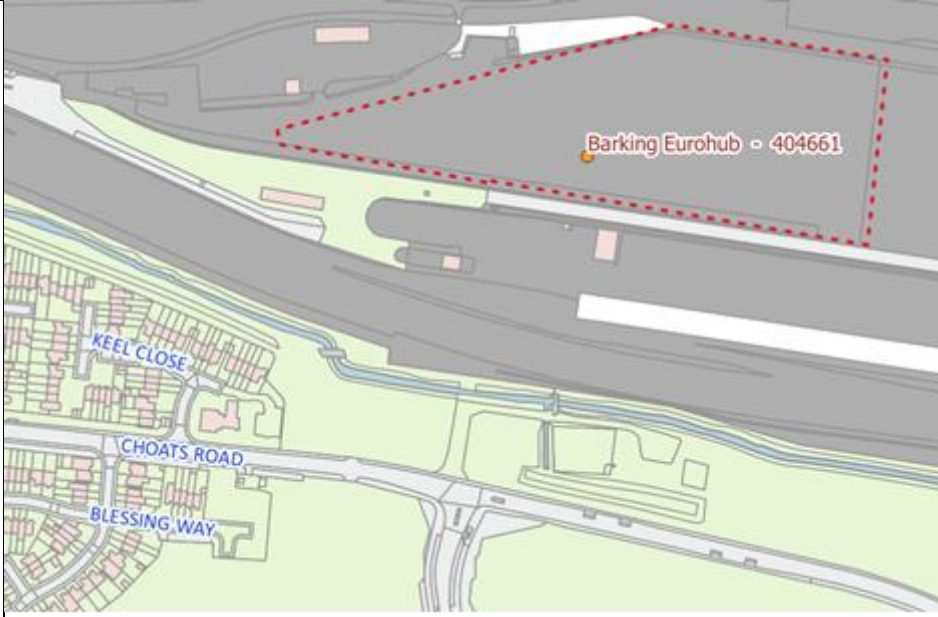
Anthesis Consulting Group .....	3
Disclaimer .....	3
Table of Contents.....	4
<b>1 Barking &amp; Dagenham .....</b>	<b>7</b>
Barking Eurohub (D B Cargo) .....	8
Barking Materials Recycling Facility (Suez) .....	9
Barking Riverside Development Park (Muckit).....	10
Barking Transfer Station (Suez) .....	11
Barking Waste Transfer And Recycling Facility (Biffa) .....	12
Cannon Hygiene Barking Waste Facility .....	13
Clearun Recycling Limited .....	14
Creek Metals Limited .....	15
Dagenham Dock Aggregate Recycling Facility .....	16
Docklands Wharf Transfer Station.....	17
E L G Haniel Metals.....	18
East London Biogas Opco (previously Choats Road Organic WTF) .....	19
Edwards Recycling Ltd .....	20
Edwards Waste Recycling - Barking .....	21
Excel Skip Hire .....	22
Frizlands Lane Reuse & Recycling Centre .....	23
G & S Tyre Services Ltd.....	24
Hitch Street AD Plant .....	25
HKS Dagenham Ltd .....	26
Jac Skip Hire .....	27
M M S Recycling .....	28
Manns Waste Management Ltd.....	29
Max Recycling Ltd .....	30
Mc Grath Bros (Waste Control) Ltd.....	31
Media Park (London Recycling Services) .....	32
Pinns Wharf (vacant site).....	33
R White Waste Management Ltd.....	34
S Norton & Co Ltd .....	35
S U C Exc Uk Ltd .....	36
Thunderer Road (Neptune).....	37
Titan Waste Solutions Limited .....	38
Van Dalen Dagenham.....	39
Veolia Materials Recovery Facility .....	40

<b>2</b>	<b>Havering</b>	<b>41</b>
	A N V Vehicle Services	42
	Albright Transfer Station	43
	All Seasons Nursery	44
	Andrews Waste Management	45
	B & P Scrap Co Ltd	46
	Centenary Works	47
	Crow Metals	48
	East Hall Farm Inert Landfill	49
	Ecotech London Ltd	50
	Excel Waste Management Limited	51
	Ferry Lane South WTF	52
	Frog Island Waste Management Facility	53
	G & S Waste Recycling	54
	Gerpins Lane Reuse & Recycling Centre	55
	Kilnbridge Construction Services	56
	P Craven	57
	Pier Metals	58
	Pinch Restoration (Little Gerpins 2 Landfill)	59
	Rainham Clinical Treatment Centre	60
	Rainham Eazystore Ltd	61
	Rainham IBA Facility	62
	Rainham Jetty Transfer Station (Veolia)	63
	Rainham Landfill (Veolia)	64
	Rainham Recycling Facility	65
	Randalls Car Dismantlers	66
	S Walsh & Son (Frog Island)	67
	Silt Lagoons, Rainham and Wennington Marshes - EPR/EP3035JG	68
	Unit 3 & 4 (Alan Gowing )	69
	Vauxcentre Ltd	70
	Veolia Inert Soils Coldharbour Lane	71
<b>3</b>	<b>Newham</b>	<b>72</b>
	Barbers Road Facility	73
	Brewsters, Dock Road	74
	Bywaters Recycling and Recovery Centre	75
	Connolley's Yard / Jighand	76
	Vacant Land (previously Dock Road Recycling Facility)	77
	Docklands Waste Recycling, Dock Road	78
	Drum Distribution Services U K Ltd	79
	G & B Compressor Hire, Dock Road	80


G B N Services Ltd, Canning Town Depot (formerly Orion) .....	81
Harrow Green - Silvertown Recycling Centre .....	82
I O D Skip Hire Ltd .....	83
Jenkins Lane Reuse and Recycling Centre .....	84
Jenkins Lane Waste Management Facility.....	85
LCM Scrap Company Ltd .....	86
Marshgate Sidings / D B Cargo / S Walsh & Son .....	87
Mayer Parry, Bidder Street .....	88
Vacant Land (previously Mc Gee Asbestos Removal) .....	89
Metro (London G B) Limited.....	90
Mohawk Wharf Recycling Facility .....	91
P M C Soil Solutions Soil Management Facility.....	92
Recycled Material Supplies .....	93
Remet Canning Town, Cody Road .....	94
Thames Wharf.....	95
Vulcan Wharf (City Oils) .....	96
Williams Environmental WTS, Silvertown .....	97
<b>4 Redbridge .....</b>	<b>98</b>
Chigwell Road Reuse and Recycling Centre .....	99
Dial - A - Spare .....	100
GB Macks / GB Skip Hire.....	101
Ilford Recycling Centre .....	102
Kwik Body Works.....	103
Ley Street Depot.....	104
LM Metals .....	105
Rentokil Woodford Service Centre .....	106


## **1 BARKING & DAGENHAM**

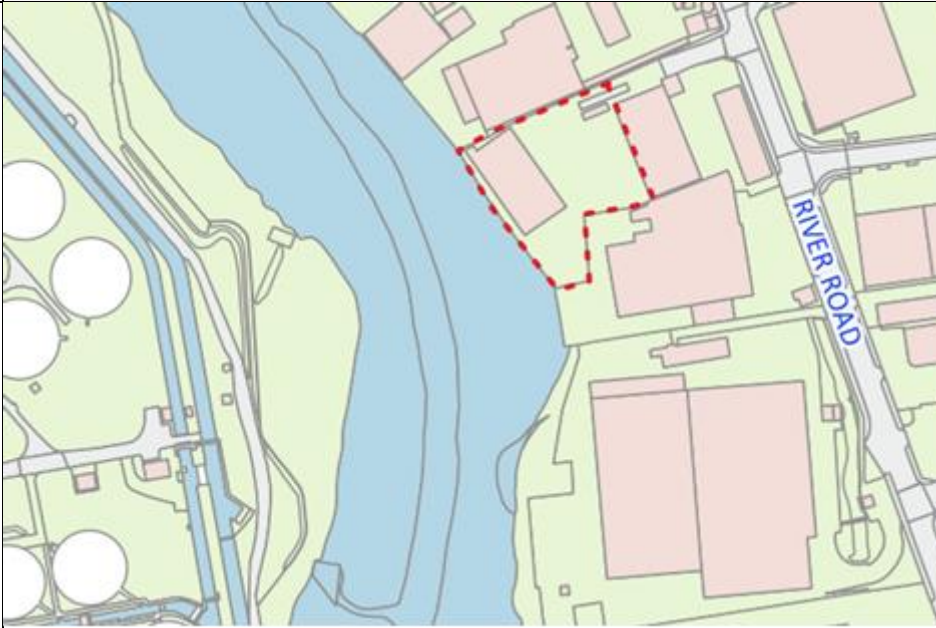
Barking Eurohub (D B Cargo)  
Barking Materials Recycling Facility (Suez)  
Barking Riverside Recycling Park (Muckit)  
Barking Transfer Station (Suez)  
Barking Waste Transfer And Recycling Facility (Biffa)  
Cannon Hygiene U K Limited  
Clearun Recycling Limited  
Closed Loop Recycling Ltd  
Creek Metals Limited  
Dagenham Dock Aggregate Recycling Facility  
Docklands Wharf Transfer Station  
E L G Haniel Metals Limited  
East London Biogas Opco limited  
Edwards Recycling Ltd  
Edwards Waste Paper Ltd  
Excel Skip Hire Ltd  
Frizlands Lane Reuse & Recycling Centre  
G & S Tyre Services Ltd  
Hitch Street AD Plant  
HKS Dagenham Limited  
Jac Skip Hire Limited  
M M S Recycling  
Manns Waste Management Ltd  
Max Recycling Ltd  
Mc Grath Bros ( Waste Control ) Limited  
Media Park London Recycling Services  
Pinns Wharf (vacant site, previously Corbyn Construction)  
R White Waste Management Ltd  
S Norton & Co Ltd  
S U C Exc U K Ltd  
Squibb & Davies  
Thunderer Road (Neptune)  
Titan Waste Solutions Ltd  
Van Dalen UK Limited  
Veolia MRF


<b>Site Name</b>	<b>Barking Eurohub (D B Cargo)</b>	
<b>Borough</b>	Barking & Dagenham	
<b>Site address</b>	Box Lane, Renwick Road, Barking IG11 0SQ	
<b>OS grid reference</b>	TQ4749083218	
<b>Site size (ha)</b>	2.489	
<b>Location map</b>	 <p>© Crown copyright. All rights reserved. Licence number– 100019280 (2021)</p>	
<b>Site operator</b>	D B Cargo (UK) Limited	
<b>Type of facility</b>	S0905 : Inert and excavation WTS	
<b>Throughput (tonnes)</b>	2019	<b>272,642</b>
	2018	75,970
	2017	0
	2016	0
	2015	0
<b>Licensed capacity</b>	749,999	
<b>Permit number</b>	404661	
<b>Type of waste accepted</b>	CDE	
<b>Planning policy designations</b>	Strategic Industrial Location, Castle Green Site Allocation	





<b>Site Name</b>	<b>Barking Materials Recycling Facility (Suez)</b>	
<b>Borough</b>	Barking & Dagenham	
<b>Site address</b>	Docklands Wharf, 72-76 River Road, Barking IG11 0DS	
<b>OS grid reference</b>	TQ4575181781	
<b>Site size (ha)</b>	1.021	
<b>Location map</b>	 <p>© Crown copyright. All rights reserved. Licence number– 100019280 (2021)</p>	
<b>Site operator</b>	Suez Recycling and Recovery U K Ltd	
<b>Type of facility</b>	S0814 : Materials Recycling Facility	
<b>Throughput (tonnes)</b>	2019	6
	2018	0
	2017	0
	2016	47,406
	2015	<b>54,006</b>
<b>Licensed capacity</b>	74,999	
<b>Permit number</b>	101756	
<b>Type of waste accepted</b>	Hhold/Ind/Com	
<b>Planning policy designations</b>	Strategic Industrial Location	


<b>Site Name</b>	<b>Barking Riverside Development Park (Muckit)</b>	
<b>Borough</b>	Barking & Dagenham	
<b>Site address</b>	River Road IG11 0XF	
<b>OS grid reference</b>	TQ4688882007	
<b>Site size (ha)</b>	0.991	
<b>Location map</b>	 <p>© Crown copyright. All rights reserved. Licence number– 100019280 (2021)</p>	
<b>Site operator</b>	Muckit Recycling Limited	
<b>Type of facility</b>	S0906 : Inert and excavation WTS with treatment	
<b>Throughput (tonnes)</b>	2019	6,792
	2018	108,272
	2017	54,587
	2016	44,254
	2015	0
<b>Licensed capacity</b>	N/A	
<b>Permit number</b>	101679	
<b>Type of waste accepted</b>	CDE	
<b>Planning policy designations</b>	Strategic Industrial Location	


<b>Site Name</b>	<b>Barking Transfer Station (Suez)</b>	
<b>Borough</b>	Barking & Dagenham	
<b>Site address</b>	New Free Trade Wharf, 40 River Road, Barking IG11 0DW	
<b>OS grid reference</b>	TQ4549982289	
<b>Site size (ha)</b>	0.258	
<b>Location map</b>	 <p>© Crown copyright. All rights reserved. Licence number– 100019280 (2021)</p>	
<b>Site operator</b>	Suez Recycling & Recovery South East Ltd (previously Shukco 347 Ltd)	
<b>Type of facility</b>	A11 : Household, Commercial & Industrial Waste Transfer Stn	
<b>Throughput (tonnes)</b>	2019	143,640
	2018	<b>200,734</b>
	2017	177,579
	2016	169,155
	2015	101,744
<b>Licensed capacity</b>	182,500	
<b>Permit number</b>	80572	
<b>Type of waste accepted</b>	Hhold/Ind/Com, CDE	
<b>Planning policy designations</b>	Strategic Industrial Location	

<b>Site Name</b>	<b>Barking Waste Transfer And Recycling Facility (Biffa)</b>	
<b>Borough</b>	Barking & Dagenham	
<b>Site address</b>	Barking Waste Transfer And Recycling Facility, Maybells Farm, Ripple Road, Barking IG11 0TT	
<b>OS grid reference</b>	TQ4749983446	
<b>Site size (ha)</b>	1.605	
<b>Location map</b>	 <p>© Crown copyright. All rights reserved. Licence number– 100019280 (2021)</p>	
<b>Site operator</b>	Biffa Waste Services Ltd	
<b>Type of facility</b>	A11 : Household, Commercial & Industrial Waste Transfer Stn	
<b>Throughput (tonnes)</b>	2019	99,091
	2018	84,164
	2017	102,212
	2016	119,022
	2015	<b>122,291</b>
<b>Licensed capacity</b>	218,500	
<b>Permit number</b>	80109	
<b>Type of waste accepted</b>	Hhold/Ind/Com	
<b>Planning policy designations</b>	Strategic Industrial Location, Thames Road Site Allocation	


<b>Site Name</b>	<b>Cannon Hygiene Barking Waste Facility</b>	
<b>Borough</b>	Barking & Dagenham	
<b>Site address</b>	Unit 3, New England Industrial Estate, Gascoigne Road, Barking, Essex, IG11 7NZ,	
<b>OS grid reference</b>	TQ4432283223	
<b>Site size (ha)</b>	0.469	
<b>Location map</b>	 <p>© Crown copyright. All rights reserved. Licence number– 100019280 (2021)</p>	
<b>Site operator</b>	Citron Hygiene U K Limited (previously OCS Group U K Limited)	
<b>Type of facility</b>	S0824 : Clinical Waste Transfer Station	
<b>Throughput (tonnes)</b>	2019	<b>442</b>
	2018	417
	2017	435
	2016	264
	2015	0
<b>Licensed capacity</b>	74,999	
<b>Permit number</b>	402973	
<b>Type of waste accepted</b>	Hhold/Ind/Com, Haz	
<b>Planning policy designations</b>	Locally Significant Industrial Site	


<b>Site Name</b>	<b>Clearun Recycling Limited</b>	
<b>Borough</b>	Barking & Dagenham	
<b>Site address</b>	80 River Road, Barking IG11 0DS	
<b>OS grid reference</b>	Easting Northing	
<b>Site size (ha)</b>	1.729	
<b>Location map</b>	 <p>© Crown copyright. All rights reserved. Licence number– 100019280 (2021)</p>	
<b>Site operator</b>	Clearun Recycling Limited	
<b>Type of facility</b>	A11 : Household, Commercial & Industrial Waste T Stn	
<b>Throughput (tonnes)</b>	2019	0
	2018	0
	2017	16,240
	2016	<b>22,147</b>
	2015	19,685
<b>Licensed capacity</b>	N/A	
<b>Permit number</b>	CB3901FM (100076)	
<b>Type of waste accepted</b>	Hhold/Ind/Com, CDE	
<b>Planning policy designations</b>	Strategic Industrial Location, adjacent to a Key Regeneration Area	


<b>Site Name</b>	<b>Creek Metals Limited</b>			
<b>Borough</b>	Barking & Dagenham			
<b>Site address</b>	Eastern Works, Alfreds Way, Barking IG11 0AT			
<b>OS grid reference</b>	TQ4617783656			
<b>Site size (ha)</b>	0.098			
<b>Location map</b>	 <p>© Crown copyright. All rights reserved. Licence number– 100019280 (2021)</p>			
<b>Site operator</b>	Creek Metals Limited			
<b>Type of facility</b>	A20 : Metal Recycling Site (mixed MRS's)		SR2011 No3: Vehicle Depollution Facility <5000 tps	
<b>Throughput (tonnes)</b>	2019	13,478	2019	0
	2018	12,127	2018	85
	2017	<b>15,965</b>	2017	170
	2016	14,097	2016	129
	2015	7,049	2015	<b>239</b>
<b>Licensed capacity</b>	69,000		N/A	
<b>Permit number</b>	80111		BB3709FE (400121)	
<b>Type of waste accepted</b>	Hhold/Ind/Com, CDE, Haz			
<b>Planning policy designations</b>	Strategic Industrial Location			


<b>Site Name</b>	<b>Dagenham Dock Aggregate Recycling Facility</b>	
<b>Borough</b>	Barking & Dagenham	
<b>Site address</b>	Dagenham Dock Aggregate Recycling Facility, Land On Breach Lane, Dagenham, London, RM9 6QD,	
<b>OS grid reference</b>	TQ4923182155	
<b>Site size (ha)</b>	0.868	
<b>Location map</b>	 <p>© Crown copyright. All rights reserved. Licence number– 100019280 (2021)</p>	
<b>Site operator</b>	Hanson Quarry Products Europe Ltd	
<b>Type of facility</b>	A15 : Material Recycling Treatment Facility	
<b>Throughput (tonnes)</b>	2019	22,161
	2018	<b>28,493</b>
	2017	4,333
	2016	429
	2015	1,876
<b>Licensed capacity</b>	249,999	
<b>Permit number</b>	401033	
<b>Type of waste accepted</b>	CDE	
<b>Planning policy designations</b>	Strategic Industrial Location	





<b>Site Name</b>	<b>Docklands Wharf Transfer Station</b>	
<b>Borough</b>	Barking & Dagenham	
<b>Site address</b>	Docklands Wharf Transfer Station, 72 - 76 River Road, Barking, Essex, IG11 0DY,	
<b>OS grid reference</b>	TQ4589081744	
<b>Site size (ha)</b>	1.036	
<b>Location map</b>	 <p>© Crown copyright. All rights reserved. Licence number– 100019280 (2021)</p>	
<b>Site operator</b>	Multi Services Kent Limited	
<b>Type of facility</b>	A9 : Hazardous Waste Transfer Station	
<b>Throughput (tonnes)</b>	2019	61,619
	2018	61,473
	2017	61,473
	2016	66,444
	2015	73,892
<b>Licensed capacity</b>	414,700	
<b>Permit number</b>	80525	
<b>Type of waste accepted</b>	All	
<b>Planning policy designations</b>	Strategic Industrial Location	


<b>Site Name</b>	<b>E L G Haniel Metals</b>	
<b>Borough</b>	Barking & Dagenham	
<b>Site address</b>	12-14 River Road, Barking, Essex, IG11 0DG,	
<b>OS grid reference</b>	TQ4537782670	
<b>Site size (ha)</b>	0.675	
<b>Location map</b>	 <p>© Crown copyright. All rights reserved. Licence number– 100019280 (2021)</p>	
<b>Site operator</b>	E L G Haniel Metals Limited	
<b>Type of facility</b>	S0821 : Metal recycling site	
<b>Throughput (tonnes)</b>	2019	<b>20,723</b>
	2018	17,917
	2017	17,562
	2016	16,128
	2015	15,940
<b>Licensed capacity</b>	74,999	
<b>Permit number</b>	400638	
<b>Type of waste accepted</b>	Hhold/Ind/Com, CDE	
<b>Planning policy designations</b>	Strategic Industrial Location	


<b>Site Name</b>	<b>East London Biogas Opco (previously Choats Road Organic WTF)</b>	
<b>Borough</b>	Barking & Dagenham	
<b>Site address</b>	Organic Waste Treatment Facility, London Sustainable Industries Park, Halyard Street, Dagenham Dock, Dagenham, RM9 6LF	
<b>OS grid reference</b>	TQ4838082410	
<b>Site size (ha)</b>	1.881	
<b>Location map</b>	 <p>© Crown copyright. All rights reserved. Licence number– 100019280 (2021)</p>	
<b>Site operator</b>	East London Biogas Opco limited	
<b>Type of facility</b>	T02 : AD installation	
<b>Throughput (tonnes)</b>	2019	<b>43,912</b>
	2018	34,674
	2017	37,827
	2016	0
	2015	0
<b>Licensed capacity</b>	TBC	
<b>Permit number</b>	PP3437WR	
<b>Type of waste accepted</b>	Hhold/Ind/Com	
<b>Planning policy designations</b>	Strategic Industrial Location	

<b>Site Name</b>	<b>Edwards Recycling Ltd</b>	
<b>Borough</b>	Barking & Dagenham	
<b>Site address</b>	Perry Road, Off Chequers Lane, Dagenham, Essex, RM9 6QD,	
<b>OS grid reference</b>	TQ4905181907	
<b>Site size (ha)</b>	0.363	
<b>Location map</b>	 <p>© Crown copyright. All rights reserved. Licence number– 100019280 (2021)</p>	
<b>Site operator</b>	Edwards Recycling Ltd	
<b>Type of facility</b>	S0803 : HCI Waste TS + treatment	
<b>Throughput (tonnes)</b>	2019	7,881
	2018	0
	2017	0
	2016	0
	2015	0
<b>Licensed capacity</b>	74,999	
<b>Permit number</b>	402132	
<b>Type of waste accepted</b>	Hhold/Ind/Com	
<b>Planning policy designations</b>	Strategic Industrial Location	

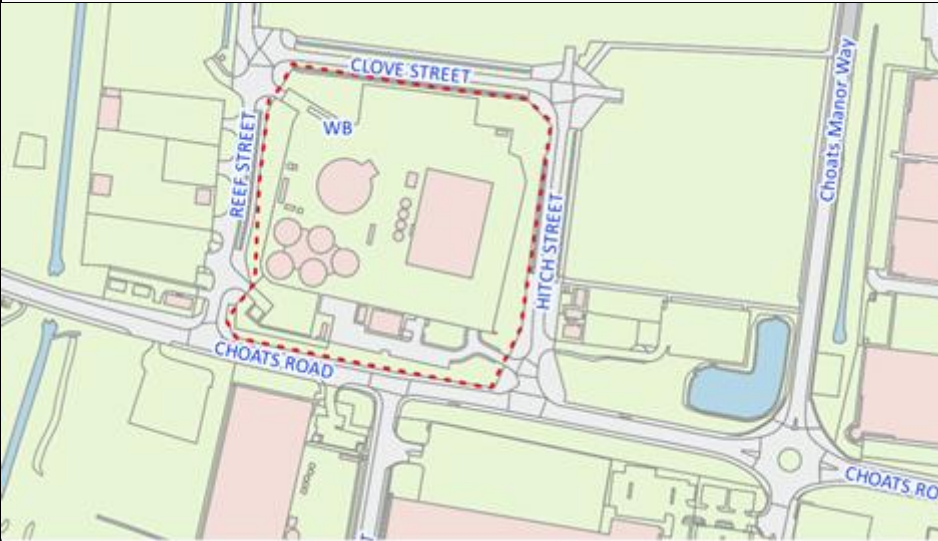
<b>Site Name</b>	<b>Edwards Waste Recycling - Barking</b>	
<b>Borough</b>	Barking & Dagenham	
<b>Site address</b>	The Recycling Centre, Gallions Close, Off Thames Road, Barking, Essex, IG11 0JD,	
<b>OS grid reference</b>	TQ4640082747	
<b>Site size (ha)</b>	0.422	
<b>Location map</b>	 <p>© Crown copyright. All rights reserved. Licence number– 100019280 (2021)</p>	
<b>Site operator</b>	Edwards Waste Paper Ltd	
<b>Type of facility</b>	A11 : Household, Commercial & Industrial Waste Transfer Stn	
<b>Throughput (tonnes)</b>	2019	27,528
	2018	62,927
	2017	90,095
	2016	79,890
	2015	79,734
<b>Licensed capacity</b>	74,999	
<b>Permit number</b>	80765	
<b>Type of waste accepted</b>	Hhold/Ind/Com	
<b>Planning policy designations</b>	Strategic Industrial Location, Thames Road Site Allocation	


<b>Site Name</b>	<b>Excel Skip Hire</b>	
<b>Borough</b>	Barking & Dagenham	
<b>Site address</b>	80 River Road, Barking IG11 0DS	
<b>OS grid reference</b>	TQ4625681609	
<b>Site size (ha)</b>	1.729	
<b>Location map</b>	 <p>© Crown copyright. All rights reserved. Licence number– 100019280 (2021)</p>	
<b>Site operator</b>	Excel Skip Hire Ltd	
<b>Type of facility</b>	A11 : Household, Commercial & Industrial Waste T Stn	
<b>Throughput (tonnes)</b>	2019	0
	2018	0
	2017	0
	2016	20,228
	2015	27,425
<b>Licensed capacity</b>	N/A	
<b>Permit number</b>	GP3590VL (101529)	
<b>Type of waste accepted</b>	Hhold/Ind/Com, CDE	
<b>Planning policy designations</b>	Strategic Industrial Location	


<b>Site Name</b>	<b>Frizlands Lane Reuse &amp; Recycling Centre</b>	
<b>Borough</b>	Barking & Dagenham	
<b>Site address</b>	Frizlands Depot, Rainham Road North, Dagenham, Essex, RM10 7HX,	
<b>OS grid reference</b>	TQ4963186540	
<b>Site size (ha)</b>	0.677	
<b>Location map</b>	 <p>© Crown copyright. All rights reserved. Licence number– 100019280 (2021)</p>	
<b>Site operator</b>	Renewi U K Services Limited (ELWA)	
<b>Type of facility</b>	A11 : Household, Commercial & Industrial Waste Transfer Stn	
<b>Throughput (tonnes)</b>	2019	27,419
	2018	17,915
	2017	12,865
	2016	13,813
	2015	24,049
<b>Licensed capacity</b>	80,000	
<b>Permit number</b>	80105	
<b>Type of waste accepted</b>	Hhold/Ind/Com	
<b>Planning policy designations</b>	No designations	

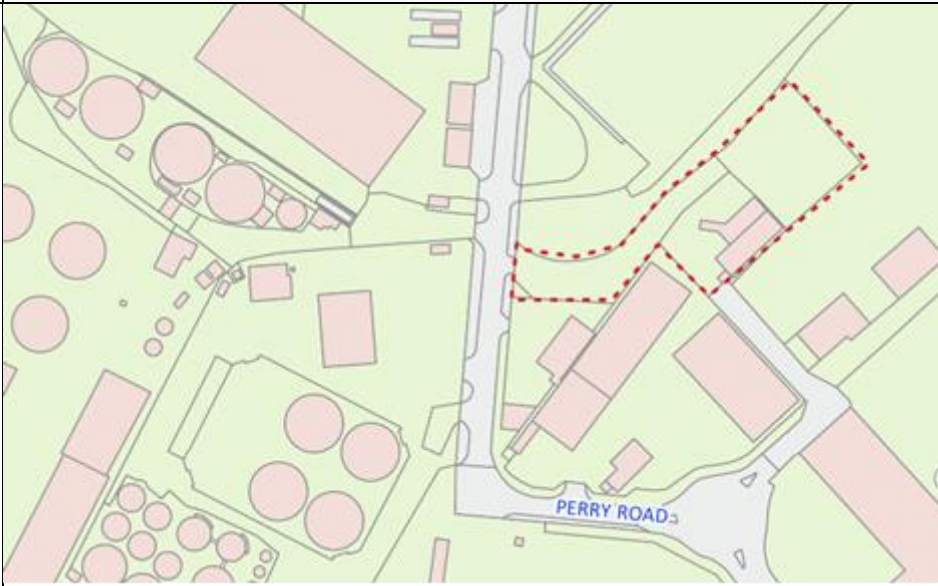
<b>Site Name</b>	<b>G &amp; S Tyre Services Ltd</b>	
<b>Borough</b>	Barking & Dagenham	
<b>Site address</b>	G & S Tyre Services Ltd, Kingsbridge Road, Barking, Essex, IG11 0BD,	
<b>OS grid reference</b>	TQ4491983108	
<b>Site size (ha)</b>	0.956	
<b>Location map</b>	 <p>© Crown copyright. All rights reserved. Licence number– 100019280 (2021)</p>	
<b>Site operator</b>	G & S Tyre Services Ltd	
<b>Type of facility</b>	S0803 : HCI Waste TS + treatment	
<b>Throughput (tonnes)</b>	2019	683
	2018	756
	2017	<b>5,115</b>
	2016	529
	2015	509
<b>Licensed capacity</b>	74,999	
<b>Permit number</b>	102554	
<b>Type of waste accepted</b>	Hhold/Ind/Com	
<b>Planning policy designations</b>	Strategic Industrial Location	





<b>Site Name</b>	<b>Hitch Street AD Plant</b>	
<b>Borough</b>	Barking & Dagenham	
<b>Site address</b>	ReFood UK, 1 Hitch Street, Dagenham, Essex, RM9 6FA	
<b>OS grid reference</b>	TQ4830082750	
<b>Site size (ha)</b>	3.69	
<b>Location map</b>	 <p>© Crown copyright. All rights reserved. Licence number– 100019280 (2021)</p>	
<b>Site operator</b>	ReFood UK Limited	
<b>Type of facility</b>	T02 : AD installation	
<b>Throughput (tonnes)</b>	2019	218,309
	2018	46,757
	2017	12,859
	2016	0
	2015	0
<b>Licensed capacity</b>	TBC	
<b>Permit number</b>	QP3735DL	
<b>Type of waste accepted</b>	Hhold/Ind/Com	
<b>Planning policy designations</b>	Strategic Industrial Location	


<b>Site Name</b>	<b>HKS Dagenham Ltd</b>	
<b>Borough</b>	Barking & Dagenham	
<b>Site address</b>	Dagenham Docks, Perry Road, Dagenham, RM9 6QD	
<b>OS grid reference</b>	TQ4900081790	
<b>Site size (ha)</b>	0.561	
<b>Location map</b>	 <p>© Crown copyright. All rights reserved. Licence number– 100019280 (2021)</p>	
<b>Site operator</b>	HKS Dagenham Limited	
<b>Type of facility</b>	TM1 : Metal Recycling installation	
<b>Throughput (tonnes)</b>	2019	<b>51,521</b>
	2018	27,370
	2017	0
	2016	0
	2015	0
<b>Licensed capacity</b>	TBC	
<b>Permit number</b>	RP3539QY	
<b>Type of waste accepted</b>	Hhold/Ind/Com	
<b>Planning policy designations</b>	Strategic Industrial Location	


<b>Site Name</b>	<b>Jac Skip Hire</b>	
<b>Borough</b>	Barking & Dagenham	
<b>Site address</b>	11 Atcost Road, Barking, Essex, IG11 0EQ,	
<b>OS grid reference</b>	TQ4615781832	
<b>Site size (ha)</b>	0.549	
<b>Location map</b>	 <p>© Crown copyright. All rights reserved. Licence number– 100019280 (2021)</p>	
<b>Site operator</b>	Jac Skip Hire Limited	
<b>Type of facility</b>	S1506 No 6: 75kte HCl Waste TS + treatment	
<b>Throughput (tonnes)</b>	2019	10,051
	2018	4,917
	2017	0
	2016	0
	2015	0
<b>Licensed capacity</b>	74,999	
<b>Permit number</b>	404048	
<b>Type of waste accepted</b>	CDE	
<b>Planning policy designations</b>	Strategic Industrial Location	

<b>Site Name</b>	<b>M M S Recycling</b>	
<b>Borough</b>	Barking & Dagenham	
<b>Site address</b>	2 Chequers Lane, Dagenham, Essex, RM9 6QJ,	
<b>OS grid reference</b>	TQ4893581991	
<b>Site size (ha)</b>	0.388	
<b>Location map</b>	 <p>© Crown copyright. All rights reserved. Licence number– 100019280 (2021)</p>	
<b>Site operator</b>	M M S Supplies Limited	
<b>Type of facility</b>	S1506 No 6: 75kte HCl Waste TS + treatment	
<b>Throughput (tonnes)</b>	2019	16,015
	2018	11,769
	2017	0
	2016	0
	2015	0
<b>Licensed capacity</b>	75,000	
<b>Permit number</b>	404533	
<b>Type of waste accepted</b>	CDE	
<b>Planning policy designations</b>	Strategic Industrial Location	


<b>Site Name</b>	<b>Manns Waste Management Ltd</b>	
<b>Borough</b>	Barking & Dagenham	
<b>Site address</b>	Old Bus Depot, Perry Road, Chequers Lane, Dagenham, Essex, RM9 6QD,	
<b>OS grid reference</b>	TQ4906382040	
<b>Site size (ha)</b>	0.807	
<b>Location map</b>	 <p>© Crown copyright. All rights reserved. Licence number– 100019280 (2021)</p>	
<b>Site operator</b>	Manns Waste Management Ltd	
<b>Type of facility</b>	S0803 : HCI Waste TS + treatment	
<b>Throughput (tonnes)</b>	2019	47,500
	2018	60,000
	2017	46,000
	2016	42,290
	2015	47,346
<b>Licensed capacity</b>	74,999	
<b>Permit number</b>	101645	
<b>Type of waste accepted</b>	Hhold/Ind/Com, CDE	
<b>Planning policy designations</b>	Strategic Industrial Location, Joint Waste Plan	


<b>Site Name</b>	<b>Max Recycling Ltd</b>	
<b>Borough</b>	Barking & Dagenham	
<b>Site address</b>	19 Thames Road, Barking IG11 0HS	
<b>OS grid reference</b>	TQ4591982837	
<b>Site size (ha)</b>	0.292	
<b>Location map</b>	 <p>The map shows an aerial view of an industrial area. A red dashed rectangle highlights the site location. The site is situated between Thames Road to the south and a waterway to the north. A Weighbridge is visible on the right side of the site. The surrounding area contains various industrial buildings and structures.</p>	
	© Crown copyright. All rights reserved. Licence number– 100019280 (2021)	
<b>Site operator</b>	Max Recycling Ltd	
<b>Type of facility</b>	S0803 : HCI Waste TS + treatment	
<b>Throughput (tonnes)</b>	2019	0
	2018	598
	2017	4,945
	2016	<b>8,410</b>
	2015	7,000
<b>Licensed capacity</b>	75,000	
<b>Permit number</b>	CB3702UW (402252)	
<b>Type of waste accepted</b>	CDE	
<b>Planning policy designations</b>	Strategic Industrial Location	


<b>Site Name</b>	<b>Mc Grath Bros (Waste Control) Ltd</b>	
<b>Borough</b>	Barking & Dagenham	
<b>Site address</b>	54 - 60 River Road, Barking, Essex, IG11 0DS,	
<b>OS grid reference</b>	TQ4558482008	
<b>Site size (ha)</b>	4.082	
<b>Location map</b>	 <p>© Crown copyright. All rights reserved. Licence number– 100019280 (2021)</p>	
<b>Site operator</b>	Mc Grath Bros (Waste Control) Limited	
<b>Type of facility</b>	A11 : Household, Commercial & Industrial Waste Transfer Stn	
<b>Throughput (tonnes)</b>	2019	318,707
	2018	335,109
	2017	<b>347,727</b>
	2016	312,023
	2015	264,155
<b>Licensed capacity</b>	480,000	
<b>Permit number</b>	80535	
<b>Type of waste accepted</b>	Hhold/Ind/Com, CDE	
<b>Planning policy designations</b>	Strategic Industrial Location	

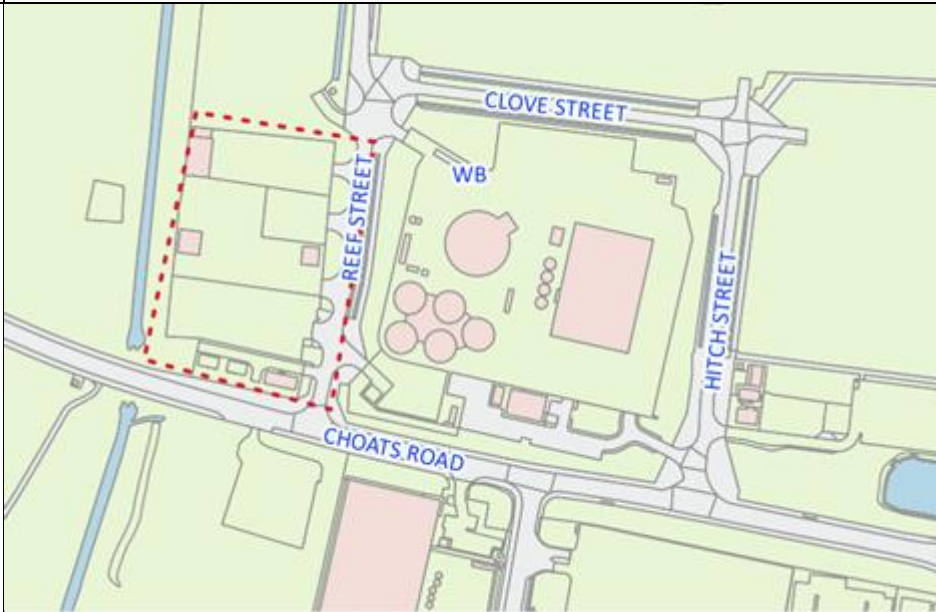
<b>Site Name</b>	<b>Media Park (London Recycling Services)</b>	
<b>Borough</b>	Barking & Dagenham	
<b>Site address</b>	Media Park, 40 A & B River Road, Barking, Essex, IG11 0DW,	
<b>OS grid reference</b>	TQ4554782301	
<b>Site size (ha)</b>	0.258	
<b>Location map</b>	 <p>© Crown copyright. All rights reserved. Licence number– 100019280 (2021)</p>	
<b>Site operator</b>	London Recycling Services Limited	
<b>Type of facility</b>	S1506 No 6: 75kte HCI Waste TS + treatment	
<b>Throughput (tonnes)</b>	2019	11,966
	2018	12,528
	2017	5,060
	2016	0
	2015	0
<b>Licensed capacity</b>	74,999	
<b>Permit number</b>	403475	
<b>Type of waste accepted</b>	CDE	
<b>Planning policy designations</b>	Strategic Industrial Location	





<b>Site Name</b>	<b>Pinns Wharf (vacant site)</b>	
<b>Borough</b>	Barking & Dagenham	
<b>Site address</b>	Pinns Wharf, 18 River Road, Barking, Essex, IG11 0DH	
<b>OS grid reference</b>	TQ4532982578	
<b>Site size (ha)</b>	1.594	
<b>Location map</b>	 <p>© Crown copyright. All rights reserved. Licence number– 100019280 (2021)</p>	
<b>Site operator</b>	(previously Corbyn Construction)	
<b>Type of facility</b>	A16 : Physical Treatment Facility	
<b>Throughput (tonnes )</b>	2019	-
	2018	-
	2017	-
	2016	-
	2015	<b>19,840</b>
<b>Licensed capacity</b>	TBC	
<b>Permit number</b>	104912 (surrendered)	
<b>Type of waste accepted</b>	Hhold/Ind/Com	
<b>Planning policy designations</b>	Strategic Industrial Location	


<b>Site Name</b>	<b>R White Waste Management Ltd</b>	
<b>Borough</b>	Barking & Dagenham	
<b>Site address</b>	75 - 77 Chequers Lane, Dagenham RM9 6QJ	
<b>OS grid reference</b>	TQ4882582106	
<b>Site size (ha)</b>	1.739	
<b>Location map</b>	 <p>© Crown copyright. All rights reserved. Licence number– 100019280 (2021)</p>	
<b>Site operator</b>	R White Waste Management Ltd	
<b>Type of facility</b>	A9 : Hazardous Waste Transfer Station	
<b>Throughput (tonnes)</b>	2019	<b>60,911</b>
	2018	40,469
	2017	55,308
	2016	32,083
	2015	6,764
<b>Licensed capacity</b>	170,256	
<b>Permit number</b>	80583	
<b>Type of waste accepted</b>	CDE	
<b>Planning policy designations</b>	Strategic Industrial Location, Joint Waste Plan	


<b>Site Name</b>	<b>S Norton &amp; Co Ltd</b>			
<b>Borough</b>	Barking & Dagenham			
<b>Site address</b>	72-76 River Road, Barking, Essex, IG11 0DS,			
<b>OS grid reference</b>	TQ4587281662		TQ4585981694	
<b>Site size (ha)</b>	0.618			
<b>Location map</b>	 <p>© Crown copyright. All rights reserved. Licence number– 100019280 (2021)</p>			
<b>Site operator</b>	S Norton & Co Ltd			
<b>Type of facility</b>	S0821 : Metal recycling site			
<b>Throughput (tonnes)</b>	2019	<b>152,257</b>	2019	2
	2018	100,481	2018	<b>6,059</b>
	2017	123,465	2017	0
	2016	0	2016	0
	2015	0	2015	0
<b>Licensed capacity</b>	200,000		74,999	
<b>Permit number</b>	103643		103650	
<b>Type of waste accepted</b>	Hhold/Ind/Com, CDE			
<b>Planning policy designations</b>	Strategic Industrial Location			

<b>Site Name</b>	<b>S U C Exc U k Ltd</b>	
<b>Borough</b>	Barking & Dagenham	
<b>Site address</b>	Unit 2, Choats Road, Dagenham, London, RM9 6RJ,	
<b>OS grid reference</b>	TQ4815382738	
<b>Site size (ha)</b>	1.344	
<b>Location map</b>	 <p>© Crown copyright. All rights reserved. Licence number– 100019280 (2021)</p>	
<b>Site operator</b>	S U C Exc U K Ltd	
<b>Type of facility</b>	SR2010 No12 : Treatment of waste to produce soil <75,000 tpy	
<b>Throughput (tonnes)</b>	2019	52,727
	2018	51,408
	2017	53,947
	2016	44,391
	2015	36,916
<b>Licensed capacity</b>	74,999	
<b>Permit number</b>	104126	
<b>Type of waste accepted</b>	CDE	
<b>Planning policy designations</b>	Strategic Industrial Location, Joint Waste Plan	

<b>Site Name</b>	<b>Thunderer Road (Neptune)</b>	
<b>Borough</b>	Barking & Dagenham	
<b>Site address</b>	Thunderer Road, Chequers Lane, Dagenham, Essex, RM9 6QD,	
<b>OS grid reference</b>	TQ4832982132	
<b>Site size (ha)</b>	0.835	
<b>Location map</b>	 <p>© Crown copyright. All rights reserved. Licence number– 100019280 (2021)</p>	
<b>Site operator</b>	Neptune Contract Services Limited	
<b>Type of facility</b>	A16 : Physical Treatment Facility	
<b>Throughput (tonnes)</b>	2019	108,324
	2018	102,278
	2017	160,403
	2016	60,231
	2015	0
<b>Licensed capacity</b>	175,000	
<b>Permit number</b>	403070	
<b>Type of waste accepted</b>	CDE	
<b>Planning policy designations</b>	Strategic Industrial Location	

<b>Site Name</b>	<b>Titan Waste Solutions Limited</b>	
<b>Borough</b>	Barking & Dagenham	
<b>Site address</b>	Box Lane, Barking, London, IG11 0SQ,	
<b>OS grid reference</b>	TQ4791183180	
<b>Site size (ha)</b>	1.087	
<b>Location map</b>	 <p>© Crown copyright. All rights reserved. Licence number– 100019280 (2021)</p>	
<b>Site operator</b>	Titan Waste Solutions Ltd	
<b>Type of facility</b>	S1506 No 6: 75kte HCl Waste TS + treatment	
<b>Throughput (tonnes)</b>	2019	5,971
	2018	0
	2017	0
	2016	0
	2015	0
<b>Licensed capacity</b>	-	
<b>Permit number</b>	406084	
<b>Type of waste accepted</b>	CDE	
<b>Planning policy designations</b>	Strategic Industrial Location	


<b>Site Name</b>	<b>Van Dalen Dagenham</b>	
<b>Borough</b>	Barking & Dagenham	
<b>Site address</b>	Hunts Wharf, Perry Road, Chequers Lane, Dagenham RM8 6QY	
<b>OS grid reference</b>	TQ4900081750	
<b>Site size (ha)</b>	0.629	
<b>Location map</b>	 <p>© Crown copyright. All rights reserved. Licence number– 100019280 (2021)</p>	
<b>Site operator</b>	Van Dalen UK Limited	
<b>Type of facility</b>	A16 : Physical Treatment Facility	
<b>Throughput (tonnes)</b>	2019	0
	2018	24,690
	2017	49,462
	2016	49,382
	2015	64,712
<b>Licensed capacity</b>	150,000	
<b>Permit number</b>	VP3597NP (80620) – to PPC	
<b>Type of waste accepted</b>	Hhold/Ind/Com	
<b>Planning policy designations</b>	Strategic Industrial Location, Joint Waste Plan	


<b>Site Name</b>	<b>Veolia Materials Recovery Facility</b>	
<b>Borough</b>	Barking & Dagenham	
<b>Site address</b>	Materials Recovery Facility, Choats Road, Dagenham Dock, Dagenham, Essex, RM9 6LF,	
<b>OS grid reference</b>	TQ4823882572	
<b>Site size (ha)</b>	1.284	
<b>Location map</b>	 <p>© Crown copyright. All rights reserved. Licence number– 100019280 (2021)</p>	
<b>Site operator</b>	Veolia E S ( U K ) Limited	
<b>Type of facility</b>	S0814 : Materials Recycling Facility	
<b>Throughput (tonnes )</b>	2019	<b>12,372</b>
	2018	10,507
	2017	6,381
	2016	418
	2015	0
<b>Licensed capacity</b>	75,000	
<b>Permit number</b>	80759	
<b>Type of waste accepted</b>	Hhold/Ind/Com	
<b>Planning policy designations</b>	Strategic Industrial Location, Joint Waste Plan	

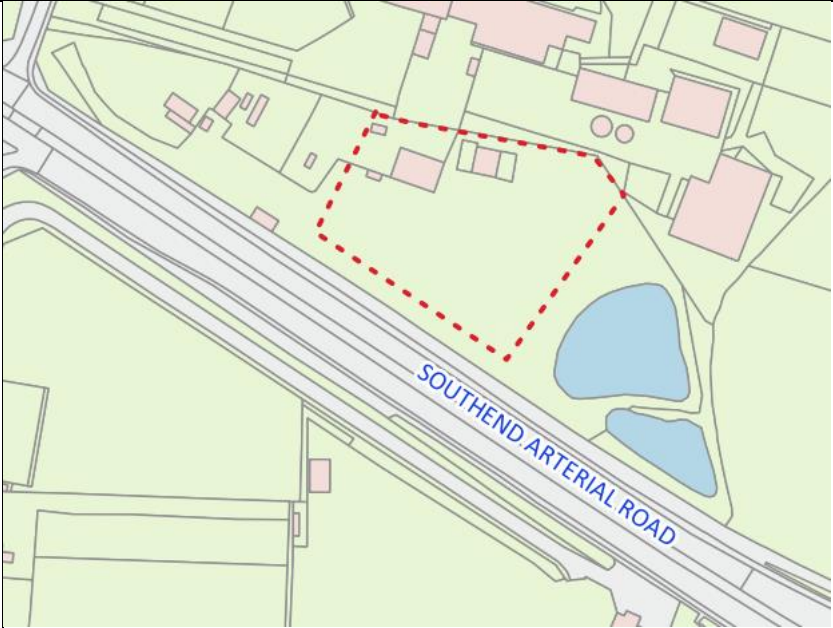



## **2 HAVERING**


A N V Vehicle Services  
Albright Transfer Station  
All Seasons Nursery  
Andrews Waste Management  
B & P Scrap Co Ltd  
Centenary Works  
Crow Metals  
East Hall Farm Inert Landfill  
Ecotech London Limited  
Excel Waste Management  
Ferry Lane South WTF  
Frog Island Waste Management Facility  
G & S Waste Recycling  
Gerpins Lane Reuse & Recycling Centre  
Kilnbridge Construction Services Ltd  
P Craven  
Pier Metals  
Pinch Restoration  
Rainham Clinical Treatment Centre  
Rainham Eazystore Ltd  
Rainham IBA Facility  
Rainham Jetty Transfer Station  
Rainham Landfill  
Rainham M R F  
Rainham Recycling Facility  
Randalls Car Dismantlers  
S Walsh (Frog Island)  
Silt Lagoons, Rainham and Wennington Marshes  
Unit 3 & 4 (Alan Gowing)  
Vauxcentre Ltd  
Veolia Inert Soils Coldharbour Lane


<b>Site Name</b>	<b>A N V Vehicle Services</b>	
<b>Borough</b>	Havering	
<b>Site address</b>	7b Salamons Way, Ferry Lane South, Rainham, Essex, RM13 9UL,	
<b>OS grid reference</b>	TQ5124781430	
<b>Site size (ha)</b>	0.122	
<b>Location map</b>	 <p>© Crown copyright. All rights reserved Licence number – 100019280 (2021)</p>	
<b>Site operator</b>	Hunt, Geoffrey Paul	
<b>Type of facility</b>	A19 : Metal Recycling Site (Vehicle Dismantler)	
<b>Throughput (tonnes)</b>	2019	13
	2018	28
	2017	<b>52</b>
	2016	36
	2015	6
<b>Licensed capacity</b>	2,499	
<b>Permit number</b>	80651	
<b>Type of waste accepted</b>	Hazardous	
<b>Planning policy designations</b>	Strategic Industrial Location	


<b>Site Name</b>	<b>Albright Transfer Station</b>	
<b>Borough</b>	Havering	
<b>Site address</b>	Unit 6, Albright Industrial Estate, Ferry Lane, Rainham, Essex, RM13 9BU,	
<b>OS grid reference</b>	TQ5169681908	
<b>Site size (ha)</b>	0.523	
<b>Location map</b>	 <p>© Crown copyright. All rights reserved Licence number – 100019280 (2021)</p>	
<b>Site operator</b>	Albright Transfer Station Limited	
<b>Type of facility</b>	A14 : Transfer Station taking Non-Biodegradable Wastes	
<b>Throughput (tonnes)</b>	2019	67,901
	2018	52,814
	2017	54,747
	2016	<b>68,563</b>
	2015	67,772
<b>Licensed capacity</b>	74,999	
<b>Permit number</b>	80378	
<b>Type of waste accepted</b>	CDE	
<b>Planning policy designations</b>	Strategic Industrial Location	

<b>Site Name</b>	<b>All Seasons Nursery</b>	
<b>Borough</b>	Havering	
<b>Site address</b>	All Seasons Nursery, Folks Lane, Essex,	
<b>OS grid reference</b>	TQ 57658 88713	
<b>Site size (ha)</b>	0.694	
<b>Location map</b>	 <p>© Crown copyright. All rights reserved Licence number – 100019280 (2021)</p>	
<b>Site operator</b>	M R SERVICES (ESSEX) LIMITED	
<b>Type of facility</b>	SR2010 No12 : Treatment of waste to produce soil <75,000 tpy	
<b>Throughput (tonnes)</b>	2019	<b>3,640</b>
	2018	0
	2017	0
	2016	0
	2015	0
<b>Licensed capacity</b>	No Information	
<b>Permit number</b>	120015	
<b>Type of waste accepted</b>	CDE	
<b>Planning policy designations</b>	Minerals Safeguarding Area, Metropolitan Green Belt, Thames Chase Community Forest	


<b>Site Name</b>	<b>Andrews Waste Management</b>	
<b>Borough</b>	Havering	
<b>Site address</b>	Andrews Waste Management, Frog Lane, Off Marsh Way, Rainham, Essex, RM13 8UG,	
<b>OS grid reference</b>	TQ5069681222	
<b>Site size (ha)</b>	1.492	
<b>Location map</b>	 <p>© Crown copyright. All rights reserved Licence number – 100019280 (2021)</p>	
<b>Site operator</b>	Andrews Waste Management Limited	
<b>Type of facility</b>	S1506 No 6: 75kte HCl Waste TS + treatment	
<b>Throughput (tonnes)</b>	2019	<b>121,315</b>
	2018	0
	2017	0
	2016	0
	2015	0
<b>Licensed capacity</b>	74,999	
<b>Permit number</b>	404887	
<b>Type of waste accepted</b>	Hhold/Ind/Com	
<b>Planning policy designations</b>	Strategic Industrial Location	


<b>Site Name</b>	<b>B &amp; P Scrap Co Ltd</b>	
<b>Borough</b>	Havering	
<b>Site address</b>	New Road, Wennington, Rainham, Essex, RM13 9EB,	
<b>OS grid reference</b>	TQ5456680556	
<b>Site size (ha)</b>	0.784	
<b>Location map</b>	 <p>© Crown copyright. All rights reserved Licence number – 100019280 (2021)</p>	
<b>Site operator</b>	B & P Scrap Co Ltd	
<b>Type of facility</b>	A11 : Household, Commercial & Industrial Waste Transfer Stn	
<b>Throughput (tonnes)</b>	2019	1,428
	2018	18,866
	2017	10,505
	2016	0
	2015	<b>9,500</b>
<b>Licensed capacity</b>	74,999	
<b>Permit number</b>	101699	
<b>Type of waste accepted</b>	All	
<b>Planning policy designations</b>	Metropolitan Green Belt	


<b>Site Name</b>	<b>Centenary Works</b>	
<b>Borough</b>	Havering	
<b>Site address</b>	Centenary Works, Manor Way, Rainham, Essex, RM13 8RR,	
<b>OS grid reference</b>	TQ 51585 82511	
<b>Site size (ha)</b>	0.888	
<b>Location map</b>	 <p>© Crown copyright. All rights reserved Licence number – 100019280 (2021)</p>	
<b>Site operator</b>	F J Church & Sons Limited	
<b>Type of facility</b>	A16 : Physical Treatment Facility	
<b>Throughput (tonnes)</b>	2019	22,563
	2018	21,214
	2017	20,781
	2016	22,211
	2015	<b>24,696</b>
<b>Licensed capacity</b>	74,999	
<b>Permit number</b>	80771	
<b>Type of waste accepted</b>	Hhold/Ind/Com, Hazardous	
<b>Planning policy designations</b>	Site Specific Allocations: Rainham West	


<b>Site Name</b>	<b>Crow Metals</b>	
<b>Borough</b>	Havering	
<b>Site address</b>	Crow Metals, Jutsum Lane, Off Crow Lane, Romford, Essex, RM7 0EE,	
<b>OS grid reference</b>	TQ4983987772	
<b>Site size (ha)</b>	0.208	
<b>Location map</b>	 <p>© Crown copyright. All rights reserved Licence number – 100019280 (2021)</p>	
<b>Site operator</b>	Crow Metals Limited	
<b>Type of facility</b>	A20 : Metal Recycling Site (mixed MRS's)	
<b>Throughput (tonnes)</b>	2019	19,602
	2018	<b>20,821</b>
	2017	16,875
	2016	11,236
	2015	6,480
<b>Licensed capacity</b>	20,000 – conditioned (condition 15 of P0962.11) (69,999 - EA capacity)	
<b>Permit number</b>	104496	
<b>Type of waste accepted</b>	Hhold/Ind/Com	
<b>Planning policy designations</b>	Secondary Employment Area	





<b>Site Name</b>	<b>East Hall Farm Inert Landfill</b>	
<b>Borough</b>	Havering	
<b>Site address</b>	East Hall Farm, New Road, Wennington, Rainham, Essex, RM13 9DS,	
<b>OS grid reference</b>	TQ5396681591	
<b>Site size (ha)</b>	4.875	
<b>Location map</b>	 <p>© Crown copyright. All rights reserved Licence number – 100019280 (2021)</p>	
<b>Site operator</b>	Brett Aggregates Limited	
<b>Type of facility</b>	L05 : Inert LF	
<b>Throughput (tonnes)</b>	2019	<b>109,488</b>
	2018	9,729
	2017	0
	2016	0
	2015	0
<b>Licensed capacity</b>	-	
<b>Permit number</b>	403322	
<b>Type of waste accepted</b>	CDE	
<b>Planning policy designations</b>	Minerals Safeguarding Area, Metropolitan Green Belt, Thames Chase Community Forest	


<b>Site Name</b>	<b>Ecotech London Ltd</b>	
<b>Borough</b>	Havering	
<b>Site address</b>	Unit 4b, Marsh Way, Fairview Ind Estate, Rainham RM13 8UH	
<b>OS grid reference</b>	TQ5082881533	
<b>Site size (ha)</b>	0.815	
<b>Location map</b>	 <p>© Crown copyright. All rights reserved Licence number – 100019280 (2021)</p>	
<b>Site operator</b>	Ecotech London Ltd	
<b>Type of facility</b>	S0803 : HCI Waste TS + treatment	
<b>Throughput (tonnes)</b>	2019	0
	2018	0
	2017	0
	2016	3,980
	2015	<b>15,957</b>
<b>Licensed capacity</b>	75,000	
<b>Permit number</b>	BB3200FF (80734)	
<b>Type of waste accepted</b>	Hhold/Ind/Com	
<b>Planning policy designations</b>	Strategic Industrial Location	


<b>Site Name</b>	<b>Excel Waste Management Limited</b>	
<b>Borough</b>	Havering	
<b>Site address</b>	Unit 5 Denver Site, Ferry Lane, Rainham, Essex, RM13 9BU,	
<b>OS grid reference</b>	TQ5183581783	
<b>Site size (ha)</b>	0.87	
<b>Location map</b>	 <p>© Crown copyright. All rights reserved Licence number – 100019280 (2021)</p>	
<b>Site operator</b>	Excel Waste Management Limited	
<b>Type of facility</b>	A16 : Physical Treatment Facility	
<b>Throughput (tonnes)</b>	2019	7
	2018	46,435
	2017	21,510
	2016	0
	2015	0
<b>Licensed capacity</b>	100,000	
<b>Permit number</b>	102157	
<b>Type of waste accepted</b>	Hhold/Ind/Com, Inert/C+D	
<b>Planning policy designations</b>	Strategic Industrial Location	

<b>Site Name</b>	<b>Ferry Lane South WTF</b>	
<b>Borough</b>	Havering	
<b>Site address</b>	24 Salamons Way, Ferry Lane South, Rainham, Essex, RM13 9UL,	
<b>OS grid reference</b>	TQ5118681416	
<b>Site size (ha)</b>	0.221	
<b>Location map</b>	 <p>© Crown copyright. All rights reserved Licence number – 100019280 (2021)</p>	
<b>Site operator</b>	Adler & Allan Limited	
<b>Type of facility</b>	TR3 : Haz Waste Transfer	
<b>Throughput (tonnes)</b>	2019	12,797
	2018	13,925
	2017	7,587
	2016	10,430
	2015	<b>14,409</b>
<b>Licensed capacity</b>	4,100	
<b>Permit number</b>	BP3934MQ (80669)	
<b>Type of waste accepted</b>	All	
<b>Planning policy designations</b>	Strategic Industrial Location	


<b>Site Name</b>	<b>Frog Island Waste Management Facility</b>	
<b>Borough</b>	Havering	
<b>Site address</b>	Frog Island Waste Management Facility, Creek Way, Rainham, Essex, RM13 8EN,	
<b>OS grid reference</b>	TQ5096781092	
<b>Site size (ha)</b>	0.393	
<b>Location map</b>	 <p>© Crown copyright. All rights reserved Licence number – 100019280 (2021)</p>	
<b>Site operator</b>	Renewi UK Services Limited (previously Shanks Waste Management Limited)	
<b>Type of facility</b>	T03 : Other Biological Treatment installation (MBT)	
<b>Throughput (tonnes)</b>	2019	192,056
	2018	209,500
	2017	226,567
	2016	<b>237,623</b>
	2015	213,553
<b>Licensed capacity</b>	387,000	
<b>Permit number</b>	ZP3533BS (402250)	
<b>Type of waste accepted</b>	Hhold/Ind/Com	
<b>Planning policy designations</b>	Strategic Industrial Location, Protected Wharf	


<b>Site Name</b>	<b>G &amp; S Waste Recycling</b>	
<b>Borough</b>	Havering	
<b>Site address</b>	Albright Ind Est, Unit 7 Ferry Lane, Rainham, Essex, RM13 9BU,	
<b>OS grid reference</b>	TQ5165482000	
<b>Site size (ha)</b>	0.423	
<b>Location map</b>	 <p>© Crown copyright. All rights reserved Licence number – 100019280 (2021)</p>	
<b>Site operator</b>	G & S Waste Management Limited	
<b>Type of facility</b>	S0801 : HCI Waste Transfer Station	
<b>Throughput (tonnes)</b>	2019	<b>10,326</b>
	2018	8,907
	2017	7,135
	2016	3,429
	2015	1,448
<b>Licensed capacity</b>	75,000	
<b>Permit number</b>	401607	
<b>Type of waste accepted</b>	Hhold/Ind/Com, CDE	
<b>Planning policy designations</b>	Strategic Industrial Location, Site Specific Allocations – Channel Tunnel Rail Link Safeguard	


<b>Site Name</b>	<b>Gerpins Lane Reuse &amp; Recycling Centre</b>	
<b>Borough</b>	Havering	
<b>Site address</b>	Civic Amenity Site, Gerpins Lane, Upminster, Essex, RM14 2XR,	
<b>OS grid reference</b>	TQ5536284288	
<b>Site size (ha)</b>	0.711	
<b>Location map</b>	 <p>© Crown copyright. All rights reserved Licence number – 100019280 (2021)</p>	
<b>Site operator</b>	Renewi U K Services Limited (ELWA)	
<b>Type of facility</b>	A13 : Household Waste Amenity Site	
<b>Throughput (tonnes)</b>	2019	20,548
	2018	21,893
	2017	12,096
	2016	16,211
	2015	<b>25,376</b>
<b>Licensed capacity</b>	115,500	
<b>Permit number</b>	80090	
<b>Type of waste accepted</b>	Hhold/Ind/Com	
<b>Planning policy designations</b>	Minerals Safeguarding Area, Metropolitan Green Belt, Thames Chase Community Forest	


<b>Site Name</b>	<b>Kilnbridge Construction Services</b>	
<b>Borough</b>	Havering	
<b>Site address</b>	Land At, York Road, Willoughby Drive, Rainham, Essex, RM13 7SS,	
<b>OS grid reference</b>	TQ5097284239	
<b>Site size (ha)</b>	0.316	
<b>Location map</b>	 <p>© Crown copyright. All rights reserved Licence number – 100019280 (2021)</p>	
<b>Site operator</b>	Kilnbridge Construction Services Ltd	
<b>Type of facility</b>	A11 : Household, Commercial & Industrial Waste Transfer Stn	
<b>Throughput (tonnes)</b>	2019	33,081
	2018	38,777
	2017	39,372
	2016	40,454
	2015	<b>48,895</b>
<b>Licensed capacity</b>	100,310	
<b>Permit number</b>	80625	
<b>Type of waste accepted</b>	All	
<b>Planning policy designations</b>	Metropolitan Green Belt	

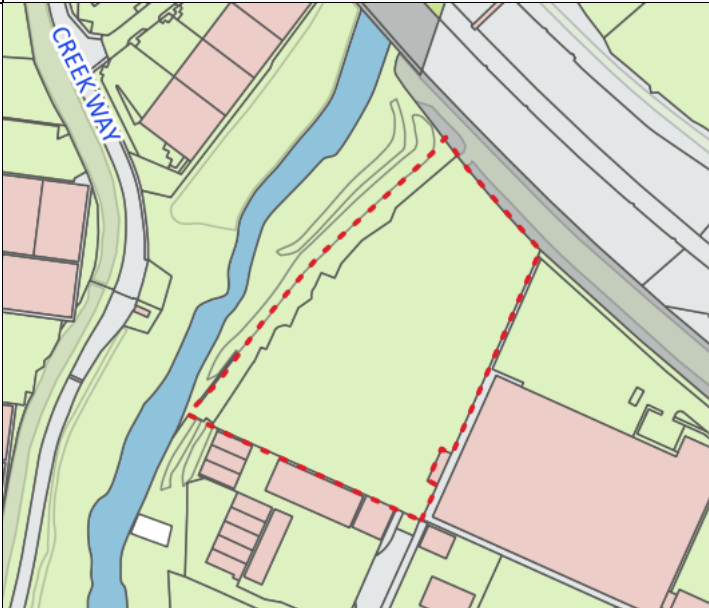



<b>Site Name</b>	<b>P Craven</b>	
<b>Borough</b>	Havering	
<b>Site address</b>	(land between), 5/7 Salamons Way, Rainham, Essex, RM13 9UL,	
<b>OS grid reference</b>	TQ5127781435	
<b>Site size (ha)</b>	0.122	
<b>Location map</b>	 <p>© Crown copyright. All rights reserved Licence number – 100019280 (2021)</p>	
<b>Site operator</b>	Craven Peter	
<b>Type of facility</b>	A11 : Household, Commercial & Industrial Waste Transfer Stn	
<b>Throughput (tonnes)</b>	2019	2,270
	2018	2,622
	2017	<b>3,035</b>
	2016	2,959
	2015	2,994
<b>Licensed capacity</b>	2,610	
<b>Permit number</b>	80088	
<b>Type of waste accepted</b>	Hhold/Ind/Com	
<b>Planning policy designations</b>	Strategic Industrial Location	


<b>Site Name</b>	<b>Pier Metals</b>	
<b>Borough</b>	Havering	
<b>Site address</b>	Albright Industrial Estate, Unit 7 Ferry Lane, Rainham, Essex, RM13 9BU,	
<b>OS grid reference</b>	TQ5161781990	
<b>Site size (ha)</b>	0.216	
<b>Location map</b>	 <p>© Crown copyright. All rights reserved Licence number – 100019280 (2021)</p>	
<b>Site operator</b>	Christopher Terrence Wakefield & Albert Alexander Wakefield	
<b>Type of facility</b>	A19 : Metal Recycling Site (Vehicle Dismantler)	
<b>Throughput (tonnes)</b>	2019	428
	2018	870
	2017	<b>890</b>
	2016	495
	2015	460
<b>Licensed capacity</b>	2,499	
<b>Permit number</b>	80705	
<b>Type of waste accepted</b>	Hazardous	
<b>Planning policy designations</b>	Strategic Industrial Location, Site Specific Allocation – Channel Tunnel Rail Link Safeguard	


<b>Site Name</b>	<b>Pinch Restoration (Little Gerpins 2 Landfill)</b>	
<b>Borough</b>	Havering	
<b>Site address</b>	Gerpins Lane, Rainham, Essex, RM14 2XR,	
<b>OS grid reference</b>	TQ 55200 83600	
<b>Site size (ha)</b>	12.214	
<b>Location map</b>	 <p>© Crown copyright. All rights reserved Licence number – 100019280 (2021)</p>	
<b>Site operator</b>	Ingrebourne Valley Limited	
<b>Type of facility</b>	A25 : Deposit of waste to land as a recovery operation	
<b>Throughput (tonnes)</b>	2019	247,042
	2018	276,408
	2017	146,675
	2016	159,320
	2015	<b>19,393</b>
<b>Licensed capacity</b>	355,999	
<b>Permit number</b>	403032	
<b>Type of waste accepted</b>	CDE	
<b>Planning policy designations</b>	Minerals Safeguarding Area, Metropolitan Green Belt, Thames Chase Community Forest	

<b>Site Name</b>	<b>Rainham Clinical Treatment Centre</b>	
<b>Borough</b>	Havering	
<b>Site address</b>	Unit 21, Barlow Way, Rainham, Essex, RM13 8BT,	
<b>OS grid reference</b>	TQ5100281757	
<b>Site size (ha)</b>	0.387	
<b>Location map</b>	 <p>© Crown copyright. All rights reserved Licence number – 100019280 (2021)</p>	
<b>Site operator</b>	G W Butler Limited	
<b>Type of facility</b>	S0825 : Clinical Waste Transfer Station + treatment	
<b>Throughput (tonnes)</b>	2019	0
	2018	10,832
	2017	<b>14,553</b>
	2016	12,849
	2015	7,476
<b>Licensed capacity</b>	29,999	
<b>Permit number</b>	LP3432TS (EP3597LU) (101162)	
<b>Type of waste accepted</b>	Hhold/Ind/Com, Haz	
<b>Planning policy designations</b>	Strategic Industrial Location	


<b>Site Name</b>	<b>Rainham Ezystore Ltd</b>	
<b>Borough</b>	Havering	
<b>Site address</b>	RM13 9UL	
<b>OS grid reference</b>	TQ5129081570	
<b>Site size (ha)</b>	1.05	
<b>Location map</b>	 <p>© Crown copyright. All rights reserved Licence number – 100019280 (2021)</p>	
<b>Site operator</b>	Rainham Ezystore Limited	
<b>Type of facility</b>	S0823 : WEEE treatment facility	
<b>Throughput (tonnes)</b>	2019	0
	2018	0
	2017	0
	2016	0.26
	2015	0
<b>Licensed capacity</b>	74999	
<b>Permit number</b>	YP3797EJ (102861)	
<b>Type of waste accepted</b>	Hazardous	
<b>Planning policy designations</b>	Strategic Industrial Location	


<b>Site Name</b>	<b>Rainham IBA Facility</b>	
<b>Borough</b>	Havering	
<b>Site address</b>	Coldharbour Lane, Off Ferry Lane, Rainham RM13 9DA	
<b>OS grid reference</b>	TQ5253779313	
<b>Site size (ha)</b>	1.259	
<b>Location map</b>	 <p>© Crown copyright. All rights reserved Licence number – 100019280 (2021)</p>	
<b>Site operator</b>	Ballast Phoenix Ltd	
<b>Type of facility</b>	A15 : Material Recycling Treatment Facility	
<b>Throughput (tonnes)</b>	2019	0
	2018	0
	2017	0
	2016	56,197
	2015	0
<b>Licensed capacity</b>	100,000	
<b>Permit number</b>	CP3132WN (103320)	
<b>Type of waste accepted</b>	Hhold/Ind/Com	
<b>Planning policy designations</b>	London Riverside Conservation Park	


<b>Site Name</b>	<b>Rainham Jetty Transfer Station (Veolia)</b>	
<b>Borough</b>	Havering	
<b>Site address</b>	Rainham Landfill, Coldharbour Lane, Rainham, Essex, RM13 9BJ,	
<b>OS grid reference</b>	TQ5170379019	
<b>Site size (ha)</b>	0.753	
<b>Location map</b>	 <p>© Crown copyright. All rights reserved Licence number – 100019280 (2021)</p>	
<b>Site operator</b>	Veolia E S Cleanaway (UK) Ltd	
<b>Type of facility</b>	A11 : Household, Commercial & Industrial Waste T Stn	
<b>Throughput (tonnes)</b>	2019	0
	2018	0
	2017	39,836
	2016	20,765
	2015	<b>62,878</b>
<b>Licensed capacity</b>	234,000	
<b>Permit number</b>	RP3095EY (100154)	
<b>Type of waste accepted</b>	CDE	
<b>Planning policy designations</b>	Site of Importance for Nature Conservation (SINC)	


<b>Site Name</b>	<b>Rainham Landfill (Veolia)</b>	
<b>Borough</b>	Havering	
<b>Site address</b>	Coldharbour Lane, Rainham, Essex, RM13 9DA,	
<b>OS grid reference</b>	TQ525795	
<b>Site size (ha)</b>	3.759	
<b>Location map</b>	 <p>© Crown copyright. All rights reserved Licence number – 100019280 (2021)</p>	
<b>Site operator</b>	Veolia ES Landfill Ltd	
<b>Type of facility</b>	L04 : Non Hazardous LF	
<b>Throughput (tonnes)</b>	2019	951,183
	2018	859,667
	2017	939,544
	2016	1,216,139
	2015	868,689
<b>Licensed capacity</b>	150,000	
<b>Permit number</b>	EP3136GK (402681)	
<b>Type of waste accepted</b>	All	
<b>Planning policy designations</b>	London Riverside Conservation Park	





<b>Site Name</b>	<b>Rainham Recycling Facility</b>	
<b>Borough</b>	Havering	
<b>Site address</b>	Launders Lanes, Rainham, Essex, RM13 9GJ,	
<b>OS grid reference</b>	TQ5510482787	
<b>Site size (ha)</b>	3.584	
<b>Location map</b>	 <p>© Crown copyright. All rights reserved Licence number – 100019280 (2021)</p>	
<b>Site operator</b>	Brett Aggregates Limited	
<b>Type of facility</b>	SR2010 No12 : Treatment of waste to produce soil <75,000 tpy	
<b>Throughput (tonnes)</b>	2019	<b>66,312</b>
	2018	0
	2017	0
	2016	0
	2015	7,846
<b>Licensed capacity</b>	75,000	
<b>Permit number</b>	401196	
<b>Type of waste accepted</b>	CDE	
<b>Planning policy designations</b>	Minerals Safeguarding Area, Metropolitan Green Belt, Thames Chase Community Forest, Site of Importance for Nature Conservation (SINC), Rainham Quarry Community Woodland	


<b>Site Name</b>	<b>Randalls Car Dismantlers</b>	
<b>Borough</b>	Havering	
<b>Site address</b>	2 Oaks, Broxhill Road, Romford, Essex, RM4 1QJ,	
<b>OS grid reference</b>	TQ5284893163	
<b>Site size (ha)</b>	0.706	
<b>Location map</b>	 <p>© Crown copyright. All rights reserved Licence number – 100019280 (2021)</p>	
<b>Site operator</b>	Randall John	
<b>Type of facility</b>	SR2011 No3 : Vehicle Depollution Facility <5000 tps	
<b>Throughput (tonnes)</b>	2019	600
	2018	282
	2017	230
	2016	-
	2015	-
<b>Licensed capacity</b>	2,499	
<b>Permit number</b>	80758	
<b>Type of waste accepted</b>	Hazardous	
<b>Planning policy designations</b>	Metropolitan Green Belt, Site of Importance for Nature Conservation (Borough), Havering Ridge Area of Special Character	

<b>Site Name</b>	<b>S Walsh &amp; Son (Frog Island)</b>	
<b>Borough</b>	Havering	
<b>Site address</b>	Frog Island, Ferry Lane South, Rainham, Essex, RM13 9YH,	
<b>OS grid reference</b>	TQ5122580875	
<b>Site size (ha)</b>	2.778	
<b>Location map</b>	 <p>© Crown copyright. All rights reserved Licence number – 100019280 (2021)</p>	
<b>Site operator</b>	S Walsh & Son Limited	
<b>Type of facility</b>	A16 : Physical Treatment Facility	
<b>Throughput (tonnes )</b>	2019	<b>190,620</b>
	2018	98,476
	2017	101,953
	2016	56,592
	2015	0
<b>Licensed capacity</b>	209,000	
<b>Permit number</b>	403185	
<b>Type of waste accepted</b>	CDE	
<b>Planning policy designations</b>	Strategic Industrial Location	

<b>Site Name</b>	<b>Silt Lagoons, Rainham and Wennington Marshes - EPR/EP3035JG</b>	
<b>Borough</b>	Havering	
<b>Site address</b>	Silt Lagoons, Rainham and Wennington Marshes, Cold Harbour Lane, Rainham, Essex, RM13 9YQ	
<b>OS grid reference</b>	TQ5266080568	
<b>Site size (ha)</b>	15.187	
<b>Location map</b>	 <p>© Crown copyright. All rights reserved Licence number – 100019280 (2021)</p>	
<b>Site operator</b>	Land & Water Remediation Limited (previously Port of London Authority)	
<b>Type of facility</b>	Disposal of waste by Landfill	
<b>Throughput (tonnes)</b>	2019	298,394
	2018	53,152
	2017	33,741
	2016	12,272
	2015	0
<b>Licensed capacity</b>	No information available	
<b>Permit number</b>	EP3035JG	
<b>Type of waste accepted</b>	CDE	
<b>Planning policy designations</b>	Site of Special Scientific Interest (SSSI), Site of Importance for Nature Conservation (Metropolitan), London Riverside Conservation Area	

<b>Site Name</b>	<b>Unit 3 &amp; 4 (Alan Gowing )</b>	
<b>Borough</b>	Havering	
<b>Site address</b>	Unit 3 & 4 RM14 3PA	
<b>OS grid reference</b>	TQ5973286994	
<b>Site size (ha)</b>	0.486	
<b>Location map</b>	 <p>© Crown copyright. All rights reserved Licence number – 100019280 (2021)</p>	
<b>Site operator</b>	Alan Gowing	
<b>Type of facility</b>	S1214 : Metal recycling, vehicle storage, depollution	
<b>Throughput (tonnes)</b>	2019	0
	2018	0
	2017	0
	2016	0
	2015	39.71
<b>Licensed capacity</b>	30,000	
<b>Permit number</b>	BB3002GC (400999)	
<b>Type of waste accepted</b>	Hhold/Ind/Com	
<b>Planning policy designations</b>	Metropolitan Green Belt, Thames Chase Community Forest Certificate of Lawfulness for the existing use as a car dismantling operation - PP not required 2010	

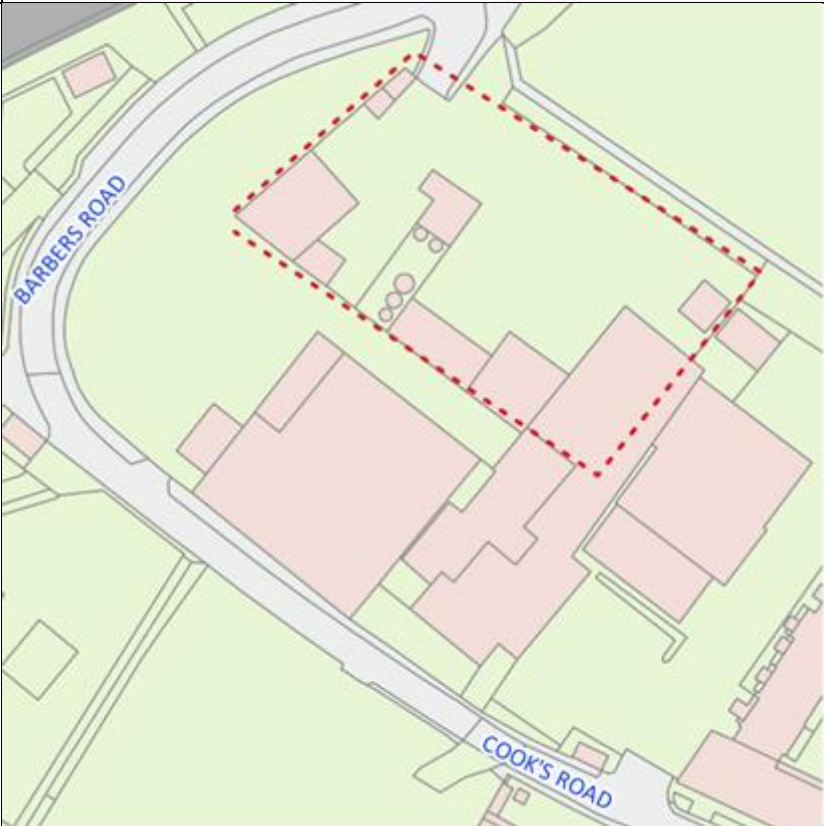
<b>Site Name</b>	<b>Vauxcentre Ltd</b>	
<b>Borough</b>	Havering	
<b>Site address</b>	Vauxcentre Ltd, Tonbridge Road, Harold Hill, Romford, Essex, RM3 8BF,	
<b>OS grid reference</b>	TQ5388391388	
<b>Site size (ha)</b>	0.115	
<b>Location map</b>	 <p>© Crown copyright. All rights reserved Licence number – 100019280 (2021)</p>	
<b>Site operator</b>	Vauxcentre Ltd	
<b>Type of facility</b>	A19 : Metal Recycling Site (Vehicle Dismantler)	
<b>Throughput (tonnes)</b>	2019	21
	2018	35
	2017	57
	2016	39
	2015	<b>95</b>
<b>Licensed capacity</b>	2,499	
<b>Permit number</b>	80783	
<b>Type of waste accepted</b>	Hhold/Ind/Com	
<b>Planning policy designations</b>	Strategic Industrial Location	


<b>Site Name</b>	<b>Veolia Inert Soils Coldharbour Lane</b>	
<b>Borough</b>	Havering	
<b>Site address</b>	Coldharbour Lane, Off Ferry Lane, Rainham RM13 9DA	
<b>OS grid reference</b>	TQ51918023	
<b>Site size (ha)</b>	7.417	
<b>Location map</b>	 <p>© Crown copyright. All rights reserved Licence number – 100019280 (2021)</p>	
<b>Site operator</b>	Veolia E S Landfill Ltd	
<b>Type of facility</b>	A16 : Physical Treatment Facility	
<b>Throughput (tonnes)</b>	2019	0
	2018	73,118
	2017	63,522
	2016	112,673
	2015	<b>128,082</b>
<b>Licensed capacity</b>	400,000	
<b>Permit number</b>	MP3393EA (80768)	
<b>Type of waste accepted</b>	CDE	
<b>Planning policy designations</b>	London Riverside Conservation Area	


### **3 NEWHAM**


Barbers Road Facility / Regional Waste Recycling (Commercial) Ltd  
Brewsters, Dock Road  
Bywaters Recycling And Recovery Centre  
Connolley's Yard / Jighand  
Vacant Site (previously Dock Road Recycling Facility)  
Docklands Waste Recycling, Dock Road  
Drum Distribution Services U K Ltd  
G & B Compressor Hire, Dock Road  
G B N Services Ltd, Canning Town Depot  
Harrow Green - Silvertown Recycling Centre  
I O D Skip Hire Ltd  
Jenkins Lane Reuse and Recycling Centre  
Jenkins Lane Waste Management Facility  
LCM Scrap Company Ltd  
Marshgate Sidings / D B Cargo / S Walsh & Son Limited  
Mayer Parry, Bidder Street  
Vacant Land (previously Mc Gee Asbestos Removal)  
Mohawk Wharf Recycling Facility  
P M C Soil Solutions Soil Management Facility  
Recycled Material Supplies  
Remet Canning Town, Cody Road  
Thames Wharf  
Vulcan Wharf  
Williams Environmental WTS, Silvertown





<b>Site Name</b>	<b>Barbers Road Facility</b>	
<b>Borough</b>	Newham	
<b>Site address</b>	12 Barbers Road, Stratford, E15 2PH	
<b>OS grid reference</b>	TQ3778483379	
<b>Site size (ha)</b>	0.547	
<b>Location map</b>	 <p>© Crown copyright. All rights reserved. Licence number– 100019280 (2021)</p>	
<b>Site operator</b>	Regional Waste Recycling (Commercial) Ltd	
<b>Type of facility</b>	T03 : Other Biological Treatment installation	
<b>Throughput (tonnes)</b>	2019	95,217
	2018	<b>107,005</b>
	2017	83,940
	2016	80,475
	2015	28,909
<b>Licensed capacity</b>	150,000	
<b>Permit number</b>	TP3637WL (80107)	
<b>Type of waste accepted</b>	LACW/C&I	
<b>Planning policy designations</b>	Pudding Mill Site Allocation (SA4.3), Crossrail Safeguarding	


<b>Site Name</b>	<b>Brewsters, Dock Road</b>	
<b>Borough</b>	Newham	
<b>Site address</b>	Thames Wharf, Dock Road, Silvertown, London, E16 1AF,	
<b>OS grid reference</b>	TQ 39735 80531	
<b>Site size (ha)</b>	0.811	
<b>Location map</b>	 <p>© Crown copyright. All rights reserved. Licence number– 100019280 (2021)</p>	
<b>Site operator</b>	Brewsters Waste Management Ltd	
<b>Type of facility</b>	A11 : Household, Commercial & Industrial Waste Transfer Stn	
<b>Throughput (tonnes)</b>	2019	58,598
	2018	60,402
	2017	<b>89,778</b>
	2016	89,588
	2015	51,543
<b>Licensed capacity</b>	275,000	
<b>Permit number</b>	80781	
<b>Type of waste accepted</b>	Hhold/Ind/Com, CDE	
<b>Planning policy designations</b>	Strategic Site S08 (Thames Wharf), Silvertown Tunnel Safeguarding, SIL (Subject to Managed Release) Permission / Status notes: permission expired in 2019 (17/02052/FUL)	


<b>Site Name</b>	<b>Bywaters Recycling and Recovery Centre</b>	
<b>Borough</b>	Newham	
<b>Site address</b>	Unit J Prologis Park, Twelvetrees Crescent, Bow, London, E3 3JG,	
<b>OS grid reference</b>	TQ 38416 82253	
<b>Site size (ha)</b>	3.247	
<b>Location map</b>	 <p>© Crown copyright. All rights reserved. Licence number– 100019280 (2021)</p>	
<b>Site operator</b>	Bywaters ( Leyton ) Ltd	
<b>Type of facility</b>	A9 : Special Waste Transfer Station	
<b>Throughput (tonnes)</b>	2019	146,227
	2018	146,363
	2017	163,695
	2016	158,582
	2015	146,441
<b>Licensed capacity</b>	650,000	
<b>Permit number</b>	80744	
<b>Type of waste accepted</b>	All	
<b>Planning policy designations</b>	Employment Hub E4 (Cody Road – Prologis), SIL (British Gas Site/Cody Road)	

<b>Site Name</b>	<b>Connolley's Yard / Jighand</b>	
<b>Borough</b>	Newham	
<b>Site address</b>	Connolley's Yard, Unit 5c Thames Road, London, E16 2EZ,	
<b>OS grid reference</b>	TQ 41696 79887	
<b>Site size (ha)</b>	0.615	
<b>Location map</b>	 <p>© Crown copyright. All rights reserved. Licence number– 100019280 (2021)</p>	
<b>Site operator</b>	Connolley Metals Limited	
<b>Type of facility</b>	S1514 No 14: 75kte Metal Recycling Site	
<b>Throughput (tonnes)</b>	2019	<b>29,505</b>
	2018	19,327
	2017	0
	2016	0
	2015	26,707
<b>Licensed capacity</b>	74,999	
<b>Permit number</b>	404493	
<b>Type of waste accepted</b>	Hhold/Ind/Com, CDE	
<b>Planning policy designations</b>	Strategic Site S23 (Connaught Riverside), Employment Hub E3 (Thameside East), SIL (Subject to Managed Release)	


<b>Site Name</b>	<b>Vacant Land (previously Dock Road Recycling Facility)</b>	
<b>Borough</b>	Newham	
<b>Site address</b>	Unit 1 Thames Wharf, Dock Road, London E16 1AF	
<b>OS grid reference</b>	TQ3983080595	
<b>Site size (ha)</b>	0.73	
<b>Location map</b>	 <p>© Crown copyright. All rights reserved. Licence number– 100019280 (2021)</p>	
<b>Site operator</b>	Mc Gee Group Ltd	
<b>Type of facility</b>	N/A	
<b>Throughput (tonnes)</b>	2019	0
	2018	0
	2017	0
	2016	<b>107,085</b>
	2015	98,565
<b>Licensed capacity</b>	N/A	
<b>Permit number</b>	104693 - Surrendered	
<b>Type of waste accepted</b>	N/A	
<b>Planning policy designations</b>	Strategic Site S08 (Thames Wharf), Silvertown Tunnel Safeguarding, SIL (Subject to Managed Release) Temporary permission has expired	

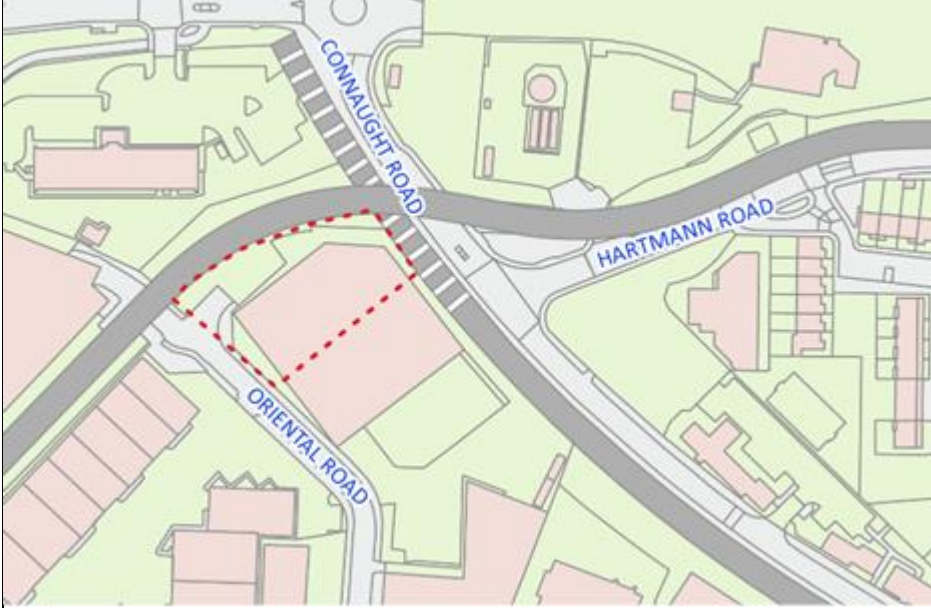
<b>Site Name</b>	<b>Docklands Waste Recycling, Dock Road</b>	
<b>Borough</b>	Newham	
<b>Site address</b>	Thames Wharf, Dock Road, Silvertown, London E16 1AF	
<b>OS grid reference</b>	TQ3981480463	
<b>Site size (ha)</b>	0.811	
<b>Location map</b>	 <p>© Crown copyright. All rights reserved. Licence number– 100019280 (2021)</p>	
<b>Site operator</b>	Docklands Waste Recycling Ltd	
<b>Type of facility</b>	A11 : Household, Commercial & Industrial Waste T Stn	
<b>Throughput (tonnes)</b>	2019	0
	2018	0
	2017	0
	2016	51,377
	2015	<b>98,326</b>
<b>Licensed capacity</b>		
<b>Permit number</b>	UP3593EX (80784) - revoked	
<b>Type of waste accepted</b>	Hhold/Ind/Com, CDE	
<b>Planning policy designations</b>	Strategic Site S08 (Thames Wharf), Silvertown Tunnel Safeguarding, SIL (Subject to Managed Release) Permission / Status notes: 19/01962/VAR permission extended operation to 31st July 2024	


<b>Site Name</b>	<b>Drum Distribution Services U K Ltd</b>	
<b>Borough</b>	Newham	
<b>Site address</b>	Unit 3, Charles Street, Silvertown, London E16 2BY	
<b>OS grid reference</b>	TQ4142380280	
<b>Site size (ha)</b>	0.432	
<b>Location map</b>	 <p>© Crown copyright. All rights reserved. Licence number– 100019280 (2021)</p>	
<b>Site operator</b>	Drum Distribution Services U K Ltd	
<b>Type of facility</b>	A9 : Hazardous Waste Transfer Station	
<b>Throughput (tonnes)</b>	2019	998
	2018	1,073
	2017	1,097
	2016	1,128
	2015	<b>1,279</b>
<b>Licensed capacity</b>	4,999	
<b>Permit number</b>	80152	
<b>Type of waste accepted</b>	Hazardous	
<b>Planning policy designations</b>	Strategic Site S21 (Silvertown Quays) Site is due to close in 2027/28 as part of an extant outline planning permission 14/01605/OUT	


<b>Site Name</b>	<b>G &amp; B Compressor Hire, Dock Road</b>	
<b>Borough</b>	Newham	
<b>Site address</b>	Unit 2 Thames Wharf, Dock Road, Silvertown, London, E16 4AF,	
<b>OS grid reference</b>	TQ 39699 80580	
<b>Site size (ha)</b>	0.34	
<b>Location map</b>	 <p>© Crown copyright. All rights reserved. Licence number– 100019280 (2021)</p>	
<b>Site operator</b>	G & B Compressor Hire Ltd	
<b>Type of facility</b>	A11 : Household, Commercial & Industrial Waste Transfer Stn	
<b>Throughput (tonnes)</b>	2019	50,940
	2018	52,320
	2017	60,480
	2016	57,860
	2015	<b>66,300</b>
<b>Licensed capacity</b>	57,200	
<b>Permit number</b>	80780	
<b>Type of waste accepted</b>	Hhold/Ind/Com, CDE	
<b>Planning policy designations</b>	Strategic Site S08 (Thames Wharf), Silvertown Tunnel Safeguarding, SIL (Subject to Managed Release) Permission / Status notes: 19/01963/VAR permission extended operation to 31st July 2024	




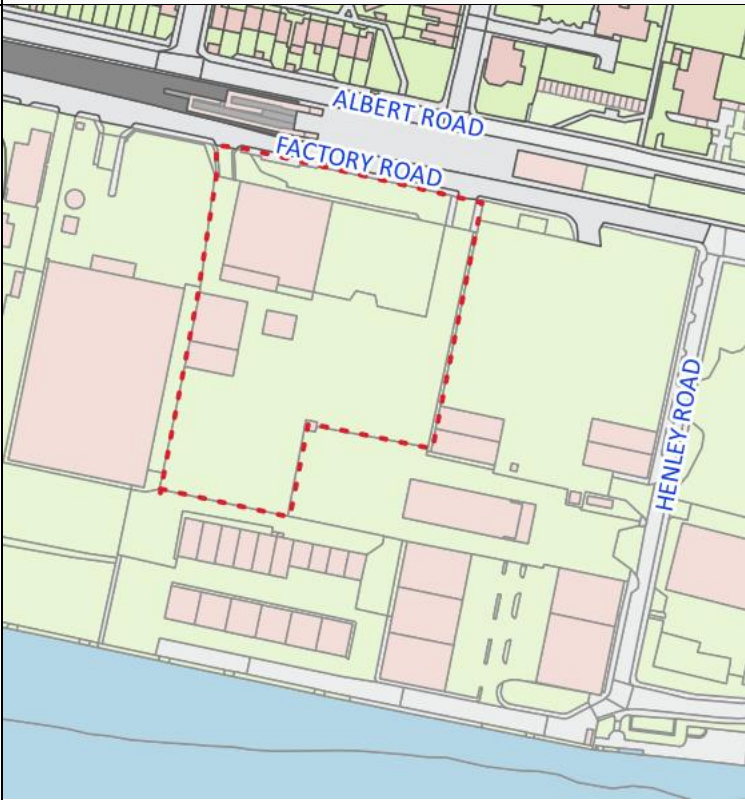
<b>Site Name</b>	<b>G B N Services Ltd, Canning Town Depot (formerly Orion)</b>	
<b>Borough</b>	Newham	
<b>Site address</b>	Canning Town Depot, 11a Cody Road Business Centre, South Crescent, Canning T, London, E16 4TL,	
<b>OS grid reference</b>	TQ 38785 81905	
<b>Site size (ha)</b>	0.597	
<b>Location map</b>	 <p>© Crown copyright. All rights reserved. Licence number– 100019280 (2021)</p>	
<b>Site operator</b>	G B N Services Limited	
<b>Type of facility</b>	A16 : Physical Treatment Facility	
<b>Throughput (tonnes)</b>	2019	17,004
	2018	15,782
	2017	<b>48,010</b>
	2016	41,334
	2015	39,679
<b>Licensed capacity</b>	149,999	
<b>Permit number</b>	401256	
<b>Type of waste accepted</b>	CDE	
<b>Planning policy designations</b>	Employment Hub E8 (Canning Town), SIL (British Gas/Cody Road)	


<b>Site Name</b>	<b>Harrow Green - Silvertown Recycling Centre</b>	
<b>Borough</b>	Newham	
<b>Site address</b>	Silvertown Recycling Centre, 2 Oriental Road, London, E16 2BZ,	
<b>OS grid reference</b>	TQ 41821 80243	
<b>Site size (ha)</b>	0.271	
<b>Location map</b>	 <p>© Crown copyright. All rights reserved. Licence number– 100019280 (2021)</p>	
<b>Site operator</b>	Harrow Green Ltd	
<b>Type of facility</b>	A16 : Physical Treatment Facility	
<b>Throughput (tonnes)</b>	2019	24
	2018	54
	2017	66
	2016	132
	2015	<b>278</b>
<b>Licensed capacity</b>	4,000	
<b>Permit number</b>	103540	
<b>Type of waste accepted</b>	Hhold/Ind/Com	
<b>Planning policy designations</b>	Strategic Site S23 (Connaught Riverside), Local Industrial Location (St Marks Industrial Estate), Employment Hub (E03), SIL (Subject to Managed Release)	


<b>Site Name</b>	<b>I O D Skip Hire Ltd</b>	
<b>Borough</b>	Newham	
<b>Site address</b>	32 Stephenson Street, Canning Town, London, E16 4SA,	
<b>OS grid reference</b>	TQ 39132 81838	
<b>Site size (ha)</b>	0.536	
<b>Location map</b>	 <p>© Crown copyright. All rights reserved. Licence number– 100019280 (2021)</p>	
<b>Site operator</b>	IOD Skip Hire Ltd	
<b>Type of facility</b>	A11 : Household, Commercial & Industrial Waste Transfer Stn	
<b>Throughput (tonnes)</b>	2019	32,600
	2018	36,027
	2017	43,952
	2016	53,308
	2015	<b>60,549</b>
<b>Licensed capacity</b>	350,000	
<b>Permit number</b>	80515	
<b>Type of waste accepted</b>	Hhold/Ind/Com, CDE	
<b>Planning policy designations</b>	Employment Hub E8 (Canning Town), Local Mixed Use Area (Bidder Street)	

<b>Site Name</b>	<b>Jenkins Lane Reuse and Recycling Centre</b>	
<b>Borough</b>	Newham	
<b>Site address</b>	Jenkins Lane Reuse And Recycling Centre, Jenkins Lane, Barking, Essex, IG11 0AD,	
<b>OS grid reference</b>	TQ 44051 82596	
<b>Site size (ha)</b>	3.382	
<b>Location map</b>	 <p>© Crown copyright. All rights reserved. Licence number– 100019280 (2021)</p>	
<b>Site operator</b>	Renewi U K Services Limited	
<b>Type of facility</b>	A13 : Household Waste Amenity Site	
<b>Throughput (tonnes)</b>	2019	<b>40,577</b>
	2018	36,975
	2017	31,051
	2016	28,148
	2015	26,939
<b>Licensed capacity</b>	244,000	
<b>Permit number</b>	80679	
<b>Type of waste accepted</b>	Hhold/Ind/Com	
<b>Planning policy designations</b>	Joint Waste Plan Safeguarded Site 2012 (Schedule 1), Employment Hub E1 (Beckton), SIL (Beckton Riverside)	


<b>Site Name</b>	<b>Jenkins Lane Waste Management Facility</b>	
<b>Borough</b>	Newham	
<b>Site address</b>	Jenkins Lane, Barking, Essex IG11 7BG IG11 0AD	
<b>OS grid reference</b>	TQ44218273 TQ4416882626	
<b>Site size (ha)</b>	3.382	
<b>Location map</b>	 <p>© Crown copyright. All rights reserved. Licence number– 100019280 (2021)</p>	
<b>Site operator</b>	Renewi UK Services Limited (previously Shanks Waste Management Limited)	
<b>Type of facility</b>	T03 : Other Biological Treatment installation (MBT)	
<b>Throughput (tonnes)</b>	2019	208,808
	2018	190,432
	2017	<b>221,446</b>
	2016	220,338
	2015	207,402
<b>Licensed capacity</b>	110,000 336,3110	
<b>Permit number</b>	WP3433BY (402249) (80122)	
<b>Type of waste accepted</b>	Hhold/Ind/Com	
<b>Planning policy designations</b>	Joint Waste Plan Safeguarded Site 2012 (Schedule 1), Employment Hub E1 (Beckton), SIL (Beckton Riverside)	


<b>Site Name</b>	<b>LCM Scrap Company Ltd</b>	
<b>Borough</b>	Newham	
<b>Site address</b>	LCM Scrap Company Ltd, Standard Industrial Estate, London, E16 2EJ	
<b>OS grid reference</b>	TQ 42879 79887	
<b>Site size (ha)</b>	0.51	
<b>Location map</b>	 <p>© Crown copyright. All rights reserved. Licence number– 100019280 (2021)</p>	
<b>Site operator</b>	LCM Scrap Company Ltd	
<b>Type of facility</b>	S1502 No 3: MRS + WEEE Treatment Facility - <75ktpa	
<b>Throughput (tonnes)</b>	2019	<b>57,271</b>
	2018	0
	2017	0
	2016	0
	2015	0
<b>Licensed capacity</b>	TBC	
<b>Permit number</b>	120031	
<b>Type of waste accepted</b>	Hhold/Ind/Com, CDE	
<b>Planning policy designations</b>	SIL (Thameside East), Employment Hub E3 (Thameside East)	


<b>Site Name</b>	<b>Marshgate Sidings / D B Cargo / S Walsh &amp; Son</b>			
<b>Borough</b>	Newham			
<b>Site address</b>	Marshgate Sidings, Pudding Mill Lane, Bow, London, E15 2PJ,			
<b>OS grid reference</b>	TQ3761183599	TQ3769183595		
<b>Site size (ha)</b>	6.34			
<b>Location map</b>	 <p>© Crown copyright. All rights reserved. Licence number– 100019280 (2021)</p>			
<b>Site operator</b>	D B Cargo (UK) Limited (previously D B Schenker Rail (UK) Limited)	S Walsh & Son Limited		
<b>Type of facility</b>	A16 : Physical Treatment Facility	A14 : Transfer Station taking Non-Biodegradable Wastes		
<b>Throughput (tonnes)</b>	2019	231,359	2019	<b>181,298</b>
	2018	432,069	2018	16,805
	2017	<b>440,899</b>	2017	0
	2016	257,437	2016	0
	2015	175,355	2015	<b>0</b>
<b>Licensed capacity</b>	350,000			
<b>Permit number</b>	100245	403089		
<b>Type of waste accepted</b>	CDE			
<b>Planning policy designations</b>	Safeguarded Rail Sites, Site Allocation Bow Goods Yard, Strategic Industrial Land			


<b>Site Name</b>	<b>Mayer Parry, Bidder Street</b>	
<b>Borough</b>	Newham	
<b>Site address</b>	Mayer Parry Recycling Ltd, 29 Bidder Street, Canning Town, London, E16 4SZ,	
<b>OS grid reference</b>	TQ 39075 81665	
<b>Site size (ha)</b>	1.9ha	
<b>Location map</b>	 <p>© Crown copyright. All rights reserved. Licence number– 100019280 (2021)</p>	
<b>Site operator</b>	Mayer Parry Recycling Ltd	
<b>Type of facility</b>	A20 : Metal Recycling Site (mixed MRS's)	
<b>Throughput (tonnes)</b>	2019	91,602
	2018	96,281
	2017	106,721
	2016	108,476
	2015	<b>119,279</b>
<b>Licensed capacity</b>	150,000	
<b>Permit number</b>	80125	
<b>Type of waste accepted</b>	Hhold/Ind/Com	
<b>Planning policy designations</b>	Employment Hub E8 (Canning Town), Local Mixed Use Area (Bidder Street)	





<b>Site Name</b>	<b>Vacant Land (previously Mc Gee Asbestos Removal)</b>	
<b>Borough</b>	Newham	
<b>Site address</b>	Site 1 Thames Wharf, Dock Road, Silvertown, London, E16 1AF,	
<b>OS grid reference</b>	TQ 39799 80624	
<b>Site size (ha)</b>	0.301	
<b>Location map</b>	 <p>© Crown copyright. All rights reserved. Licence number– 100019280 (2021)</p>	
<b>Site operator</b>	McGee Asbestos Removal Limited	
<b>Type of facility</b>	N/A	
<b>Throughput (tonnes)</b>	2019	0
	2018	16
	2017	16
	2016	<b>30</b>
	2015	17
<b>Licensed capacity</b>	3,650	
<b>Permit number</b>	EP3192SA (101049)	
<b>Type of waste accepted</b>	Hazardous	
<b>Planning policy designations</b>	Strategic Site S08 (Thames Wharf), Silvertown Tunnel Safeguarding, SIL (Subject to Managed Release) Permission / Status notes: Cleared Land, temporary permission has expired	


<b>Site Name</b>	<b>Metro (London G B) Limited</b>	
<b>Borough</b>	Newham	
<b>Site address</b>	12 Bradfield Road, London, E16 2AX,	
<b>OS grid reference</b>	TQ 40441 79933	
<b>Site size (ha)</b>	2.158	
<b>Location map</b>	 <p>© Crown copyright. All rights reserved. Licence number– 100019280 (2021)</p>	
<b>Site operator</b>	Metro ( London GB) Limited	
<b>Type of facility</b>	SR2010 No12 : Treatment of waste to produce soil <75,000 tpy	
<b>Throughput (tonnes )</b>	2019	<b>20,710</b>
	2018	9,550
	2017	0
	2016	0
	2015	<b>0</b>
<b>Licensed capacity</b>	74,999	
<b>Permit number</b>	404673	
<b>Type of waste accepted</b>	CDE	
<b>Planning policy designations</b>	Strategic Site S20 (Lyle Park West), SIL (Subject to Managed Release) Temporary permission expires in 2024.	


<b>Site Name</b>	<b>Mohawk Wharf Recycling Facility</b>	
<b>Borough</b>	Newham,	
<b>Site address</b>	Bradfield Road, Silvertown, London E16 2AX	
<b>OS grid reference</b>	TQ4039179796	
<b>Site size (ha)</b>	1.097	
<b>Location map</b>	 <p>© Crown copyright. All rights reserved. Licence number– 100019280 (2021)</p>	
<b>Site operator</b>	Keltbray AWS Limited	
<b>Type of facility</b>	T03 : Other Biological Treatment installation	
<b>Throughput (tonnes )</b>	2019	35,064
	2018	53,118
	2017	96,444
	2016	99,973
	2015	<b>141,486</b>
<b>Licensed capacity</b>	25,000	
<b>Permit number</b>	AP3539NB	
<b>Type of waste accepted</b>	CDE	
<b>Planning policy designations</b>	Strategic Site S20 (Lyle Park West), SIL (Subject to Managed Release) Permission until November 2021	

<b>Site Name</b>	<b>P M C Soil Solutions Soil Management Facility</b>	
<b>Borough</b>	Newham	
<b>Site address</b>	Soil Management Facility, Bidder Street, Canning Town, London, E16 4SH,	
<b>OS grid reference</b>	TQ 39135 81539	
<b>Site size (ha)</b>	1.499	
<b>Location map</b>	 <p>© Crown copyright. All rights reserved. Licence number– 100019280 (2021)</p>	
<b>Site operator</b>	P M C Soil Solutions Ltd	
<b>Type of facility</b>	S0906 : Inert and excavation WTS with treatment	
<b>Throughput (tonnes)</b>	2019	<b>12,065</b>
	2018	1,691
	2017	0
	2016	0
	2015	<b>0</b>
<b>Licensed capacity</b>	N/A	
<b>Permit number</b>	404568	
<b>Type of waste accepted</b>	CDE	
<b>Planning policy designations</b>	Strategic Site S12 (Canning Town Riverside), Employment Hub E8 (Canning Town)	


<b>Site Name</b>	<b>Recycled Material Supplies</b>	
<b>Borough</b>	Newham	
<b>Site address</b>	Sunshine Wharf, Bradfield Road, Silvertown, London E16 2AX	
<b>OS grid reference</b>	TQ4051179913	
<b>Site size (ha)</b>	2.158	
<b>Location map</b>	 <p>© Crown copyright. All rights reserved. Licence number– 100019280 (2021)</p>	
<b>Site operator</b>	Recycled Material Supplies Ltd	
<b>Type of facility</b>	A16 : Physical Treatment Facility	
<b>Throughput (tonnes)</b>	2019	<b>199,089</b>
	2018	193,850
	2017	82,100
	2016	180,390
	2015	182,111
<b>Licensed capacity</b>	350,000	
<b>Permit number</b>	104575	
<b>Type of waste accepted</b>	CDE	
<b>Planning policy designations</b>	Strategic Site S20 (Lyle Park West), SIL (Subject to Managed Release), Proposed Conditional Safeguarded Wharf Release Permission until 2024	

<b>Site Name</b>	<b>Remet Canning Town, Cody Road</b>	
<b>Borough</b>	Newham	
<b>Site address</b>	9a Cody Business Centre, South Crescent, London, E16 4TL,	
<b>OS grid reference</b>	TQ3859582018	
<b>Site size (ha)</b>	0.607	
<b>Location map</b>	 <p>© Crown copyright. All rights reserved. Licence number– 100019280 (2021)</p>	
<b>Site operator</b>	The Remet Company Limited	
<b>Type of facility</b>	A20 : Metal Recycling Site (mixed MRS's)	
<b>Throughput (tonnes)</b>	2019	71,162
	2018	<b>75,248</b>
	2017	67,212
	2016	64,604
	2015	63,199
<b>Licensed capacity</b>	74,999	
<b>Permit number</b>	80115	
<b>Type of waste accepted</b>	CDE	
<b>Planning policy designations</b>	Employment Hub E4 (Cody Road – Prologis), SIL (British Gas Site/Cody Road), Joint Waste Plan Safeguarded Sites (Remet Canning Town, Cody Road)	

<b>Site Name</b>	<b>Thames Wharf</b>	
<b>Borough</b>	Newham	
<b>Site address</b>	Thames Wharf, Dock Road, Silvertown, London, E16 1AF,	
<b>OS grid reference</b>	TQ 39791 80427	
<b>Site size (ha)</b>	1.181	
<b>Location map</b>	 <p>© Crown copyright. All rights reserved. Licence number– 100019280 (2021)</p>	
<b>Site operator</b>	Keltbray Environmental Ltd	
<b>Type of facility</b>	TS : Temporary storage installation	
<b>Throughput (tonnes )</b>	2019	387,170
	2018	0
	2017	0
	2016	71,784
	2015	103,526
<b>Licensed capacity</b>	112,500 Facility re-locating to with permit for <b>250,000</b> tpa	
<b>Permit number</b>	HP3533DH (100813)	
<b>Type of waste accepted</b>	CDE	
<b>Planning policy designations</b>	Strategic Site S08 (Thames Wharf), Silvertown Tunnel Safeguarding, SIL (Subject to Managed Release), Proposed Conditional Safeguarded Wharf Release Permission / status notes: Permission has expired (see 17/01822/FUL) Facility re-locating to Plaistow Wharf, North Woolwich Road, London, E16 2AB with permit for 250,000 tpa	

<b>Site Name</b>	<b>Vulcan Wharf (City Oils)</b>	
<b>Borough</b>	Newham	
<b>Site address</b>	Vulcan Wharf, Cooks Road, London, E15 2PW,	
<b>OS grid reference</b>	TQ 37862 83194	
<b>Site size (ha)</b>	0.145	
<b>Location map</b>	 <p>© Crown copyright. All rights reserved. Licence number– 100019280 (2021)</p>	
<b>Site operator</b>	City Oils Limited	
<b>Type of facility</b>	A16 : Physical Treatment Facility	
<b>Throughput (tonnes)</b>	2019	0
	2018	1,434
	2017	1,682
	2016	0
	2015	<b>6,283</b>
<b>Licensed capacity</b>	10,000	
<b>Permit number</b>	SP3330NY (402491)	
<b>Type of waste accepted</b>	Hhold/Ind/Com	
<b>Planning policy designations</b>	Site allocation SA4.3 (Pudding Mill), Other Industrial Location	



<b>Site Name</b>	<b>Williams Environmental WTS, Silvertown</b>	
<b>Borough</b>	Newham	
<b>Site address</b>	Williams Environmental Management, Unit 3 Charles Street, Silvertown, London, E16 2BY,	
<b>OS grid reference</b>	TQ4144080282	
<b>Site size (ha)</b>	0.398	
<b>Location map</b>	 <p>© Crown copyright. All rights reserved. Licence number– 100019280 (2021)</p>	
<b>Site operator</b>	Williams Environmental Management Limited	
<b>Type of facility</b>	Temporary storage of hazardous waste	
<b>Throughput (tonnes)</b>	2019	1,998
	2018	1,992
	2017	2,654
	2016	<b>5,400</b>
	2015	2,640
<b>Licensed capacity</b>	25,000	
<b>Permit number</b>	WP3336SA (80752)	
<b>Type of waste accepted</b>	All	
<b>Planning policy designations</b>	Strategic Site S21 (Silvertown Quays) Site is due to close in 2027/28 as part of an extant outline planning permission 14/01605/OUT	

## **4 REDBRIDGE**

Chigwell Road Reuse and Recycling Centre

Dial - A - Spare Ltd

GB Macks / GB Skip Hire


Ilford Recycling Centre

Kwik Body Works Ltd


Ley Street Depot

LM Metals


Rentokil Woodford Service Centre


<b>Site Name</b>	<b>Chigwell Road Reuse and Recycling Centre</b>	
<b>Borough</b>	Redbridge	
<b>Site address</b>	Reuse And Recycling Centre, Chigwell Road, Woodford, Essex, IG8 8PP	
<b>OS grid reference</b>	TQ4155090810	
<b>Site size (ha)</b>	0.487	
<b>Location map</b>	 <p>© Crown copyright. All rights reserved. Licence number– 100019280 (2021)</p>	
<b>Site operator</b>	Renewi U K Services Limited	
<b>Type of facility</b>	A13 : Household Waste Amenity Site (Transfer)	
<b>Throughput (tonnes)</b>	2019	15,792
	2018	13,251
	2017	13,222
	2016	15,281
	2015	<b>21,003</b>
<b>Licensed capacity</b>	28,600	
<b>Permit number</b>	80106	
<b>Type of waste accepted</b>	LACW	
<b>Planning policy designations</b>	Flood Zone 3a – High Probability Environment Agency Flood Zone 2 – Medium Probability Environment Agency Flood Zone 3 – High Probability Environment Agency Surface Water Flood Extent Submission Waste DPD Safeguard Facility 80106 Archaeological Priority Area (Tier 3) – River Roding Green Belt – Roding Valley Park and surrounding Green Belt Sites of Importance for Nature Conservation ZOI – SAC Mitigation Strategy 0-3km Heat Network Priority Area Article 4 Direction Borough Wide for HMOs Council Owned Land  Churchfields Ward	


Neighbourhood CIL Area - West
-------------------------------


<b>Site Name</b>	<b>Dial - A - Spare</b>	
<b>Borough</b>	Redbridge	
<b>Site address</b>	7 Juniper Road, Ilford, Essex, IG1 2EG	
<b>OS grid reference</b>	TQ4346786007	
<b>Site size (ha)</b>	0.077	
<b>Location map</b>	 <p>© Crown copyright. All rights reserved. Licence number– 100019280 (2021)</p>	
<b>Site operator</b>	Dial - A - Spare Ltd	
<b>Type of facility</b>	A19 : Metal Recycling Site (Vehicle Dismantler)	
<b>Throughput (tonnes)</b>	2019	35
	2018	148
	2017	<b>245</b>
	2016	201
	2015	126
<b>Licensed capacity</b>	2,499	
<b>Permit number</b>	80646	
<b>Type of waste accepted</b>	Hazardous	
<b>Planning policy designations</b>	Public Open Space Deficiency Flood Zone 3a – High Probability Flood Zone 3b – Functional Floodplain Archaeological Priority Area (Tier 3) – River Roding Sites of Importance for Nature Conservation ZOI - SAC Mitigation Strategy 3-6.2km Investment and Growth Area Environment Agency Flood Zone 2 – Medium Probability Environment Agency Flood Zone 3 – High Probability Environment Agency Surface Water Flood Extent Heat Network Priority Area Article 4 Direction Borough Wide for HMOs Crossrail Contribution Zone – Within 1km  Loxford Ward	

Neighbourhood CIL Area - South
--------------------------------


<b>Site Name</b>	<b>GB Macks / GB Skip Hire</b>	
<b>Borough</b>	Redbridge	
<b>Site address</b>	45-47 Roebuck Road, Hainault Ind Est, Ilford, Essex, IG6 3TU,	
<b>OS grid reference</b>	TQ4679291973	
<b>Site size (ha)</b>	0.214	
<b>Location map</b>	 <p>© Crown copyright. All rights reserved. Licence number– 100019280 (2021)</p>	
<b>Site operator</b>	G & B Compressor Hire Ltd	
<b>Type of facility</b>	A11: Household, Commercial & Industrial Waste Transfer Stn	
<b>Throughput (tonnes)</b>	2019	<b>8,760</b>
	2018	107
	2017	0
	2016	0
	2015	0
<b>Licensed capacity</b>	55,000	
<b>Permit number</b>	403565	
<b>Type of waste accepted</b>	CDE	
<b>Planning policy designations</b>	Strategic Industrial Location (SIL) Article 4 Direction Borough Wide for HMOs Article 4 Direction – Hainault Business Park ZOI - SAC Mitigation Strategy 3-6.2km  Hainault Ward Neighbourhood CIL Area - North	


<b>Site Name</b>	<b>Ilford Recycling Centre</b>	
<b>Borough</b>	Redbridge	
<b>Site address</b>	Ilford Recycling Centre, 409 High Road, Ilford, Essex, IG1 1TH	
<b>OS grid reference</b>	TQ4452986829	
<b>Site size (ha)</b>	0.328	
<b>Location map</b>	 <p>© Crown copyright. All rights reserved. Licence number– 100019280 (2021)</p>	
<b>Site operator</b>	Renewi U K Services Limited	
<b>Type of facility</b>	A13: Household Waste Amenity Site (Transfer)	
<b>Throughput (tonnes)</b>	2019	12,804
	2018	12,763
	2017	12,954
	2016	13,477
	2015	<b>13,686</b>
<b>Licensed capacity</b>	19,552	
<b>Permit number</b>	80126	
<b>Type of waste accepted</b>	LACW	
<b>Planning policy designations</b>	Public Open Space Deficiency Council Owned Land Crossrail Contribution Zone – within 1km Submission Waste DPD Safeguard Facility – 80126 Archaeological Priority Area (Tier 2) – Roman Road Archaeological Priority Area (Tier 2) – Vicarage Lane Key Retail Parade ZOI - SAC Mitigation Strategy 3-6.2km Investment and Growth Area Article 4 Direction Borough Wide for HMOs Heat Network Priority Area  Ilford Town Ward Neighbourhood CIL Area - South	

<b>Site Name</b>	<b>Kwik Body Works</b>	
<b>Borough</b>	Redbridge	
<b>Site address</b>	Units 5 & 6, 1a Wanstead Park Road, Ilford, Essex, IG1 3TG	
<b>OS grid reference</b>	TQ4316186387	
<b>Site size (ha)</b>	0.121	
<b>Location map</b>	 <p>© Crown copyright. All rights reserved. Licence number– 100019280 (2021)</p>	
<b>Site operator</b>	Kwik Body Works Ltd	
<b>Type of facility</b>	S0820: Vehicle depollution facility	
<b>Throughput (tonnes)</b>	2019	0
	2018	<b>38</b>
	2017	16
	2016	27
	2015	20
<b>Licensed capacity</b>	74,999	
<b>Permit number</b>	GP3294VU (101486)	
<b>Type of waste accepted</b>	Hazardous	
<b>Planning policy designations</b>	Public Open Space Deficiency Flood Zone 3a – High Probability Flood Zone 3b – Functional Floodplain Crossrail Contribution Zone – within 1km Public Sewer on Site Environment Agency Flood Zone 2 – Medium Probability Environment Agency Flood Zone 3 – High Probability Environment Agency Surface Water Flood Extent Archaeological Priority Area (Tier 3) – River Roding ZOI - SAC Mitigation Strategy 3-6.2km Investment and Growth Area Article 4 Direction Borough Wide for HMOs Heat Network Priority Area  Valentines Ward Neighbourhood CIL Area - South	

<b>Site Name</b>	<b>Ley Street Depot</b>	
<b>Borough</b>	Redbridge	
<b>Site address</b>	Ley Street Depot, 531 Ley Street, Essex, IG2 7QZ,	
<b>OS grid reference</b>	TQ4438587740	
<b>Site size (ha)</b>	0.214	
<b>Location map</b>	 <p>© Crown copyright. All rights reserved. Licence number– 100019280 (2021)</p>	
<b>Site operator</b>	Redbridge London Borough Council	
<b>Type of facility</b>	A11: Household, Commercial & Industrial Waste Transfer Stn	
<b>Throughput (tonnes)</b>	2019	459
	2018	482
	2017	377
	2016	448
	2015	<b>638</b>
<b>Licensed capacity</b>	4,999	
<b>Permit number</b>	80095	
<b>Type of waste accepted</b>	LACW	
<b>Planning policy designations</b>	Perth Road Residential Precinct Public Sewer on Site Underground Railway Council Owned Land Public Open Space Deficiency Historic Waste Site Local Plan Opportunity Site ZOI - SAC Mitigation Strategy 3-6.2km Environment Agency Surface Water Flood Extent Article 4 Direction Borough Wide for HMOs Heat Network Priority Area Brownfield Register Site  Newbury Ward Neighbourhood CIL Area - East	



<b>Site Name</b>	<b>LM Metals</b>	
<b>Borough</b>	Redbridge	
<b>Site address</b>	Unit U, Roebuck Road, Hainault Business Park, Pegasus Works IG6 3UF	
<b>OS grid reference</b>	TQ4697091868	
<b>Site size (ha)</b>	0.107	
<b>Location map</b>	 <p>© Crown copyright. All rights reserved. Licence number– 100019280 (2021)</p>	
<b>Site operator</b>	N R M Metal Recycling Limited	
<b>Type of facility</b>	S1518: Metal recycling, vehicle storage, depollution	
<b>Throughput (tonnes)</b>	2019	0
	2018	<b>5,583</b>
	2017	4,067
	2016	1,885
	2015	0
<b>Licensed capacity</b>	29,998	
<b>Permit number</b>	DB3905KA (403109)	
<b>Type of waste accepted</b>	Hazardous	
<b>Planning policy designations</b>	Strategic Industrial Location (SIL) ZOI - SAC Mitigation Strategy 3-6.2km Environment Agency Surface Water Flood Extent Article 4 Direction Borough Wide for HMOs Article 4 Direction – Hainault Business Park  Hainault Ward Neighbourhood CIL Area - North	

<b>Site Name</b>	<b>Rentokil Woodford Service Centre</b>	
<b>Borough</b>	Redbridge	
<b>Site address</b>	Woodford Service Centre, Unit 5, The Orbital Centre, Southend Road, Woodford, Essex, IG8 8HH	
<b>OS grid reference</b>	TQ4173690051	
<b>Site size (ha)</b>	0.088	
<b>Location map</b>	 <p>© Crown copyright. All rights reserved. Licence number– 100019280 (2021)</p>	
<b>Site operator</b>	Rentokil Initial U K Ltd	
<b>Type of facility</b>	A12: Clinical Waste Transfer Station	
<b>Throughput (tonnes)</b>	2019	169
	2018	158
	2017	167
	2016	192
	2015	196
<b>Licensed capacity</b>	4,999	
<b>Permit number</b>	80161	
<b>Type of waste accepted</b>	LACW, C&I, Hazardous	
<b>Planning policy designations</b>	Historic Waste Site Strategic Industrial Location (SIL) Investment and Growth Area ZOI - SAC Mitigation Strategy 0-3km Environment Agency Surface Water Flood Extent Article 4 Direction Borough Wide for HMOs  Clayhall Ward Neighbourhood CIL Area - North	

