

**IN THE HIGH COURT OF JUSTICE
KING'S BENCH DIVISION**

Claim No. QB-2019-002737

In the matter of an injunction sought pursuant to the Town and Country Planning Act 1990, s187B, the Local Government Act 1972, s222

**The Honourable Mr Justice Eyre
3 October 2024**

B E T W E E N :

LONDON BOROUGH OF HAVERING



-and-

**(1) WILLIAM STOKES
(2)-(105) OTHER NAMED DEFENDANTS
(106) PERSONS UNKNOWN FORMING UNAUTHORISED ENCAMPMENTS
WITHIN THE LONDON BOROUGH OF HAVERING**

Defendants

ORDER

IF YOU, ANY OF THE ABOVE NAMED DEFENDANTS OR PERSONS UNKNOWN DISOBEY THIS ORDER OR INSTRUCT OR ENCOURAGE OTHERS TO BREACH THIS ORDER YOU MAY BE HELD IN CONTEMPT OF COURT AND MAY BE IMPRISONED, FINED OR HAVE YOUR ASSETS SEIZED.

ANY OTHER PERSON WHO KNOWS OF THIS ORDER AND DOES ANYTHING WHICH HELPS OR PERMITS THE DEFENDANTS TO BREACH THE TERMS OF THIS ORDER MAY ALSO BE HELD IN CONTEMPT OF COURT AND MAY BE IMPRISONED, FINED OR HAVE THEIR ASSETS SEIZED

UPON the Claimant's Claim seeking final injunctive relief pursuant to the Town and Country Planning Act 1990, s187B, the Local Government Act 1972, s222

AND UPON interim injunctive relief having been granted by way of the injunction Order dated 11 September 2019

AND UPON the Claimant's Applications (i) dated 31 August 2021 seeking permission to rely on an updated map and list of sites and the additional witness statements of Noreen Shabir, Stephen Edwards, Dariush Asrar and (ii) dated 10 October 2022 seeking permission to

discontinue against the 19th, 42nd, 52nd, 72nd, 89th, and 94th Defendants and to amend the spelling of the 67th, 71st, 92nd and 95th Defendants

AND UPON the Claimant seeking permission at the hearing to also discontinue against the 59th Defendant

AND UPON hearing Caroline Bolton and Natalie Pratt of Counsel for the Claimant, and no Defendant appearing or being represented

AND UPON the Court being satisfied that the Defendants against whom relief has been granted have been served with the Amended Claim Form, Scott Schedules and notice of the final hearing

POWER OF ARREST: FOURTH AND SIXTEENTH DEFENDANTS ONLY

THIS ORDER CONTAINS A POWER OF ARREST FOR BREACH OF PARAGRAPHS 1(i), 1(ii) AND 1(iii) OF THIS ORDER PURSUANT TO SECTION 27 OF THE POLICE AND JUSTICE ACT 2006. IF YOU, THE FOURTH DEFENDANT (BRIAN STOKES) OR THE SIXTEENTH DEFENDANT (PATRICK STOKES) BREACH PARAGRAPHS 1(i), 1(ii) OR 1(iii) OF THIS ORDER, YOU MAY BE ARRESTED AND BROUGHT BEFORE THE COURT

Note to Arresting Officer: where the defendant is arrested under the power given by section 27 of the Police and Justice Act 2006:-

- **The defendant shall be brought before the judge within a period of 24 hours beginning at the time of their arrest**
- **A constable shall inform the person on whose application the injunction was granted forthwith where the defendant is arrested under these powers**

Nothing in section 27 of the Police and Justice Act 2006 shall authorise the detention of the defendant after the expiry of the period of 24 hours beginning at the time of their arrest.

In calculation any period of 24 hours, no account shall be taken of Christmas Day, Good Friday or any Sunday.

IT IS ORDERED THAT:

INJUNCTION ORDER

1. Until and including **19 October 2025**, the 4th, 10th, 16th, 20th, 22nd, 25th, 27th, 31st, 45th, 50th, 55th, 57th, 60th, 62nd, 65th, 70th, 99th, 101st and 104th Defendants (collectively, the ‘**Borough-Wide Defendants**’) are **forbidden** from:

- i. Setting-up an encampment on the Land within the London Borough of Havering:
 - a. without written permission from the Local Planning Authority; or
 - b. without planning permission granted by the Secretary of State; or
 - c. not in accordance with statutory permitted development rights; or
 - d. without having secured written consent from the landowner of the relevant site within the London Borough of Havering to encamp on that site, and without having given the Local Planning Authority 2 working days written notice of the intention to stop on the site by giving notice to the Enforcement & Community Safety Team, Havering Town Hall, Main Road, Romford, RM1 3BD and legal.services@onesource.co.uk and enforcement.managers@havering.gov.uk providing:
 - i. the dates the encampment intends to occupy the site; and
 - ii. the number of caravans and/or mobile homes and other vehicles that will be present on the site.
 - ii. Stationing on the Land any caravans/mobile homes other than when:
 - a. driving through the London Borough of Havering; or
 - b. in compliance with the parking orders regulating the use of car parks and parking spaces; or
 - c. with the express permission from the owner of the land.
 - iii. Depositing or cause to be deposited, controlled waste in or on the Land unless a waste management licence or environmental permit is in force and the deposit is in accordance with the licence or permit.
2. Until and including **19 October 2025**, the 1st, 5th, 7th, 12th, 18th, 21st, 23rd, 32nd, 33rd, 48th, 49th, 64th, 71st, 73rd, 76th, 78th, 83rd, 86th, 87th, 92nd, 93rd, 95th, 96th and 97th Defendants (collectively, the ‘**Sensitive Sites Defendants**’) and 106th Defendants (Persons Unknown) are **forbidden** from:
- i. Setting-up an encampment on the Sensitive Sites within the London Borough of Havering:
 - a. without written permission from the Local Planning Authority; or
 - b. without planning permission granted by the Secretary of State; or
 - c. not in accordance with statutory permitted development rights; or

- d. without having secured written consent from the landowner of the relevant site within the London Borough of Havering to encamp on that site, and without having given the Local Planning Authority 2 working days written notice of the intention to stop on the site by giving notice to the Enforcement & Community Safety Team, Havering Town Hall, Main Road, Romford, RM1 3BD and legal.services@onesource.co.uk and enforcement.managers@haverling.gov.uk providing:
 - i. the dates the encampment intends to occupy the site; and
 - ii. the number of caravans and/or mobile homes and other vehicles that will be present on the site.
 - ii. Stationing on the Sensitive Sites any caravans/mobile homes other than when:
 - a. driving through the London Borough of Havering; or
 - b. in compliance with the parking orders regulating the use of car parks and parking spaces; or
 - c. with the express permission from the owner of the land.
 - iii. Depositing or cause to be deposited, controlled waste in or on the Sensitive Sites unless a waste management licence or environmental permit is in force and the deposit is in accordance with the licence or permit.
3. No final relief is granted against the 66th, 67th, 79th, 81st, 82nd, 90th, 91st and 105th Defendants (the ‘**Dismissed Defendants**’), and the injunction order dated 11 September 2019 is dismissed against these Defendants accordingly.

Power of arrest

4. There shall be a power of arrest attached to prohibitions 1(i), 1(ii) and 1(iii) of this Order in relation to the 4th Defendant (Brian Stokes) and the 16th Defendant (Patrick Stokes) only.

Definitions

5. In this Order, the following definitions shall apply:
 - i. The ‘**Land**’ means all land within the London Borough of Havering as appears within the marked blue outline on the attached map at Schedule 2 of this Order.
 - ii. The ‘**Sensitive Sites**’ means all the sites within the Land marked on the map at Schedule 2 of this Order and numbered 1 to 306.
 - iii. ‘**Encampment**’ means the entering and/or occupying of any land or part of land for residential purposes (temporary or otherwise) with caravans/mobile homes.

- iv. **‘Controlled waste’** has the same meaning as within s.75(4) of the Environmental Protection Act 1990.

FURTHER DIRECTIONS

6. The Claimant is permitted to discontinue the proceedings against the 19th, 42nd, 52nd, 59th, 72nd, 89th and 94th Defendants (the **‘Discontinued Defendants’**), with no order as to costs. The injunction order dated 11 September 2019 is dismissed against these Defendants accordingly.
7. The Claimant is permitted to amend the name of the 67th, 71st, 92nd, and 95th Defendants to the spellings recorded at Schedule 1 of this Order.
8. The Claimant is permitted to rely on the witness statement of Dariush Asrar dated 27 August 2021, the witness statements of Stephen Edwards dated 28 February 2020, 12 March 2021 and 12 March 2021, the witness statement of William Lines dated 24 June 2022 and the witness statement of Noreen Shabir dated 27 August 2021.

SERVICE

9. Pursuant to CPR 6.26 and 6.27, the Claimant is permitted to serve this Order on the Borough-Wide Defendants, Sensitive Sites Defendants, Dismissed Defendants and Discontinued Defendants by way of first-class post to the last known address of the Defendant. The Order shall be accompanied by a copy of the judgment handed down on 3rd October 2024. Service shall be deemed to have been effected on the second business day after posting.
10. Pursuant to CPR 6.26 and 6.27, this Order shall be deemed served on the 106th Defendant (Persons Unknown) on the date when a copy of the Order (as opposed to an original) is affixed as a laminated copy or in a transparent envelope in a prominent position on each of the Sensitive Sites.

LIBERTY TO APPLY

11. The Defendants or anyone notified of this Order may each of them apply to the Court on 72 hours written notice (without prejudice to the right of that person to apply to shorten the time for written notice) to the Court and the Claimant to vary or discharge this Order (or so much as if it affects that person). The contact details for both the Claimant and the Court can be found in paragraphs 24 and 25 below.

RENEWAL OF THIS ORDER

12. The Order against the 106th Defendant (Persons Unknown) will expire by the effluxion of time on 00:00hrs on 20 October 2025. The Claimant may, if so advised, apply for the renewal of the Order against the 106th Defendant (Persons Unknown) (the **‘Renewal Application’**). Any Renewal Application and evidence in support must be filed and served in accordance with paragraph 10 above by 4pm on **15 September 2025**.

13. A hearing shall be listed on **6 October 2025**, with a time estimate of 1 day, at which the Renewal Application shall be considered. If the Claimant does not make a Renewal Application, it must notify the Court as soon as reasonably practicable and seek to vacate the hearing.
14. Any person other than the Claimant who would like to participate in the hearing of the Renewal Application must file and serve on the Claimant any evidence upon which they intend to rely at the hearing of the Renewal Application by 4pm on **22 September 2025**.

COSTS

15. The Borough-Wide Defendants and the Sensitive Sites Defendants shall pay the Claimant's costs of the Claim on the standard basis to be assessed if not agreed. The time by which detailed assessment must be commenced is to be extended to the date of the hearing of the Renewal Application, as set out in paragraph 13 above.
16. The Borough-Wide Defendants and the Sensitive Sites Defendants shall each make a payment on account of costs to the Claimant in the sum of £3877 by 4pm on 18 October 2024.
17. No order as to costs against the 106th Defendant (Persons Unknown).

UNDERTAKINGS

18. The Claimant undertakes to place a copy of this Order on its website within 3 working days of receiving the sealed Order.

GUIDANCE NOTES

EFFECT OF THIS ORDER

19. A Defendant who is an individual who is ordered not to do something must not do it himself/herself or in any other way. He/she must not do it through others acting on his/her behalf or his/her instructions or with his/her encouragement.
20. A Defendant which is a corporation and which is ordered not to do something must not do it itself or by its directors, officers, employees or agents or in any other way.

PARTIES OTHER THAN THE CLAIMANT AND DEFENDANTS

EFFECT OF THIS ORDER

21. It is a contempt of court for any person notified of this Order knowingly to assist in or permit a breach of this Order. Any person doing so may be sent to prison, fined, or have their assets seized.

INTERPRETATION OF THIS ORDER

22. In this Order, where there is more than one Defendant, unless otherwise stated, references to “the Defendants” means each or all of them.
23. A requirement to serve on “the Defendants” means on each of them, unless an Order of the Court specifies otherwise. The Order is, however, effective against any Defendant on whom it is served.

COMMUNICATIONS WITH THE COURT

24. All communication to the Court about this Order should be sent to Room E03 Royal Courts of Justice, Strand, London, WC2A 2LL. The telephone number is 020 3938957. The offices are open between 10am and 4pm Monday to Friday.
25. All communications to the Claimant about this Order should be sent to the Enforcement & Community Safety Team, Havering Town Hall, Main Road, Romford, RM1 3BD and email addresses: legal.services@onesource.co.uk and enforcement.managers@haverling.gov.uk.

SCHEDULE 1 – NAMED DEFENDANTS

- 1) William Stokes
- ~~2) Craig Reece~~
- ~~3) Mohammed Nadeer~~
- 4) Brian Stokes
- 5) Michael Doherty
- ~~6) Mr J Cassidy~~
- 7) John Smith
- ~~8) Jonathan Ashton~~
- ~~9) James Robert Manning~~
- 10) Gary Ward
- ~~11) Abigail Eldridge~~
- 12) Patrick Doran
- ~~13) Marshall Tattam~~
- ~~14) Marshall William Tattam~~
- ~~15) James Allen~~
- 16) Patrick Stokes
- ~~17) Patrick Stokes (2)~~
- 18) Martin McDonagh
- ~~19) Mathew McGrory~~
- 20) Thomas Stokes
- 21) Tom Seokes
- 22) Russell Francis Stanley
- 23) Roberto Silva
- ~~24) Charley Delaney~~
- 25) Patrick Anthony McDonagh
- ~~26) Patrick McDonagh~~
- 27) Michael Lawrence
- ~~28) Edward McDonagh~~
- ~~29) Thurston Bros~~
- ~~30) John Walter Thurston~~
- 31) Lawrence Connors
- 32) William Stokes (2)

- 33) Gerry Connors
- 34) Guy Lidbetter
- 35) Lorna Upton
- 36) Andrew Gray
- 37) Joan Conner
- 38) Mark Fitzgerald
- 39) Anthony James
- 40) Celine Power
- 41) John Doran
- 42) Arthur Connors
- 43) Christopher Stokes
- 44) Patrick Stowes
- 45) John Stokes
- 46) John Paul Nevin
- 47) Alan George Baker
- 48) Micheal Price
- 49) Tom Donovan
- 50) John Reilly
- 51) Kathleen Stokes
- 52) Kathleen Stokes (2)
- 53) Christopher Lawson
- 54) Eddie Lawrence
- 55) Alexis Maughan
- 56) Ellen Stokes
- 57) Stephen Stokes
- 58) Michael McDonagh
- 59) Maurice Taggart
- 60) Dean Montgomery
- 61) Jason Barton
- 62) Christopher Lawrence
- 63) Brian Alan Clark
- 64) Ben Warbles
- 65) Winnie Maughan
- 66) Kevin Maughan

- 67) Ann Mevin
- ~~68) Jay Price~~
- ~~69) Hope Price~~
- 70) Harry Mochan
- 71) Thomas Mochan
- ~~72) Rosemary Arrowsmith~~
- 73) Bobby McDonald
- ~~74) Joseph Stewart~~
- ~~75) Elizabeth Stewart~~
- 76) Leanne Baggott
- ~~77) Tom Pyman~~
- 78) Joseph Jones
- 79) William Williams
- ~~80) Christine Williams~~
- 81) Joseph Williams
- 82) Charlene Jones
- 83) Tony Jones
- ~~84) Martin Bryant~~
- ~~85) Sharon Fraser~~
- 86) Westlay Williams
- 87) Luke Clee
- ~~88) Jordon Lee~~
- ~~89) John Lee~~
- 90) Samuel Evans
- 91) James Evans
- 92) Lee Manrica
- 93) Jim Obrien
- ~~94) Martin Hallissey~~
- 95) Tina O'Neil
- 96) Jake Lee
- 97) Anthony Price
- ~~98) Catherine McCann~~
- 99) Priscilla Garside
- ~~100) — James Doran~~

- 101) Falex Doran
- ~~102) Marton Doran~~
- ~~103) Nikola Tomlinson~~
- 104) Ann Connors
- 105) Patrick Connors

SCHEDULE 2 – LIST OF SITES AND MAPS

- 1 Abbs Cross Academy and Arts College, Abbs Cross Lane, Hornchurch, RM12 4Y
- 2 Ardleigh Green Infant School, Ardleigh Green Road, Hornchurch, RM11 2SP
- 3 Ardleigh Green Junior School, Ardleigh Green Road, Hornchurch, RM11 2SP
- 4 Benhurst Primary School, Benhurst Avenue, Hornchurch, RM12 4QS
- 5 Bower Park Academy, Havering Road, Romford, RM1 4YY
- 6 Brady Primary School, Wennington Road, Rainham, RM13 9XA
- 7 Branfil Primary School, Cedar Avenue, Upminster, RM14 2LW
- 8 Broadford Primary School, Faringdon Avenue, Romford, RM3 8JS
- 9 Clockhouse Primary School, Clockhouse Lane, Romford, RM5 3QR
- 10 Corbets Tey School, Harwood Hall Lane, Upminster, RM14 2YQ
- 11 Crowlands Primary School, London Road, Romford, RM7 9NS
- 12 Crownfield Infant School, White Hart Lane, Romford, RM7 8JB
- 13 Crownfield Junior School, White Hart Lane, Romford, RM7 8JB
- 14 Dame Tipping Church of England Primary School, North Road, Havering-Atte-Bower, Romford, RM4 1PS
- 15 Drapers' Academy, Settle Road, Romford, RM3 9XR
- 16 Drapers' Brookside Infant School, Dagnam Park Drive, Romford, RM3 9DJ
- 17 Drapers' Brookside Junior School, Dagnam Park Drive, Romford, RM3 9DJ
- 18 Drapers' Maylands Primary School, Settle Road, Romford, RM3 9XR
- 19 Drapers Pyrgo Priory Primary School, Settle Road, Romford, RM3 9RT
- 20 Dycorts School, Settle Road, Romford, RM3 9YA
- 21 Elm Park Primary School, South End Road, Hornchurch, RM12 5UA
- 22 Emerson Park Academy, Wych Elm Road, Hornchurch, RM11 3AD
- 23 Engayne Primary School, Severn Drive, Upminster, RM14 1SW
- 24 Gaynes School, Brackendale Gardens, Upminster, RM14 3UX
- 25 Gidea Park College, Balgores Lane, Romford, RM2 5JR
- 26 Gidea Park Primary School, Lodge Avenue, Romford, RM2 5AJ
- 27 Goodrington School, Walden Road, Hornchurch, RM11 2JT
- 28 Hacton Primary School, Chepstow Avenue, Hornchurch, RM12 6AU
- 29 Hall Mead School, Marlborough Gardens, Upminster, RM14 1SF

- 30 Harold Court Primary School, Church Road, Romford, RM3 0SH
- 31 Harold Wood Primary School, Recreation Avenue, Romford, RM3 0TH
- 32 Harrow Lodge Primary School, Rainsford Way, Hornchurch, RM12 4BP
- 33 Hilldene Primary School, Straight Road, Romford, RM3 7DT
- 34 Hylands Primary School, Granger Way, Romford, RM1 2RU
- 35 Immanuel School, Havering Road, Romford, RM1 4HR
- 36 La Salette Catholic Primary School, Rainham Road, Rainham, RM13 8SR
- 37 Langtons Infant School, Westland Avenue, Hornchurch, RM11 3SD
- 38 Langtons Junior Academy, Westland Avenue, Hornchurch, RM11 3SD
- 39 Marshalls Park Academy, Pettits Lane, Romford, RM1 4EH
- 40 Mead Primary School, Amersham Road, Romford, RM3 9JD
- 41 Nelmes Primary School, Wingletye Lane, RM11 3BX
- 42 Newtons Primary School, Lowen Road, Rainham, RM13 8QR
- 43 Oakfields Montessori School, Harwood Hall Lane, Upminster, RM14 2YG
- 44 Oasis Academy: Pinewood, Thistledene Avenue, Romford, RM5 2TX
- 45 Parklands Infant School, Havering Road, Romford, RM1 4QX
- 46 Parklands Junior School, Havering Road, Romford, RM1 4QX
- 47 Parsonage Farm Primary School, Farm Road, Rainham, RM13 9JU
- 48 R J Mitchell Primary School, Tangmere Crescent, Hornchurch, RM12 5PP
- 49 Raphael Independent School, Park Lane, Hornchurch, RM11 1XY
- 50 Ravensbourne School, Neave Crescent, Romford, RM3 8HN
- 51 Redden Court School, Cotswold Road, Romford, RM3 0TS
- 52 Rise Park Infant School, Annan Way, Romford, RM1 4UD
- 53 Rise Park Junior School, Annan Way, Romford, RM1 4UD
- 54 Sacred Heart of Mary Girls' School, St Marys Lane, Upminster, RM14 2QR
- 55 Sanders School, Suttons Lane, Hornchurch, RM12 6RT
- 56 Scargill Infant School, Mungo Park Road, Rainham, RM13 7PL
- 57 Scargill Junior School, Mungo Park Road, Rainham, RM13 7PL
- 58 Scotts Primary School, Bonington Road, Hornchurch, RM12 5TD
- 59 Squirrels Heath Infant School, Salisbury Road, Romford, RM2 5TP

- 60 Squirrels Heath Junior School, Salisbury Road, Romford, RM2 5TP
- 61 St Alban's Catholic Primary School, Heron Flight Avenue, Hornchurch, RM12 5L
- 62 St Edward's Church of England School and Sixth Form College, London Road, Romford, RM7 9NX
- 63 St Edward's Church of England Voluntary Aided Primary School, Havering Drive, Romfd, RM1 4BT
- 64 St Joseph's Catholic Primary School, St Mary's Lane, Upminster, RM14 2QB
- 65 St Mary's Catholic Primary School, Hornchurch Road, Hornchurch, RM12 4TL
- 66 St Mary's Hare Park Primary School, South Drive, Romford, RM2 6HH
- 67 St Patrick's Catholic Primary School, Lowshoe Lane, Romford, RM5 2AP
- 68 St Peter's Catholic Primary School, Dorset Avenue, Romford, RM1 4JA
- 69 St Ursula's Catholic Infant School, Straight Road, Romford, RM3 7JS
- 70 St Ursula's Catholic Junior School, Straight Road, Romford, RM3 7JS
- 71 Suttons Primary School, Suttons Lane, Hornchurch, RM12 6RP
- 72 The Albany School, Broadstone Road, Hornchurch, RM12 4AJ
- 73 The Brittons Academy, Ford Lane, Rainham, RM13 7BB
- 74 The Champion School, Wingletye Lane, Hornchurch, RM11 3BX
- 75 The Coopers' Company and Coborn School, St Marys Lane, Upminster, RM14 3HS
- 76 The Frances Bardsley Academy for Girls, Brentwood Road, Romford, RM1 2RR
- 77 The Harris Academy (formerly Chafford School), Lambs Lane South, Rainham, RM13 9XD
- 78 The James Oglethorpe Primary School, Ashvale Gardens, Upminster, RM14 3NB
- 79 The Mawney Foundation School, Mawney Road, Romford, RM7 7HR
- 80 The Royal Liberty School, Upper Brentwood Road, Romford, RM2 6HJ
- 81 Towers Infant School, Osborne Road, Hornchurch, RM11 1HP
- 82 Towers Junior School, Osborne Road, Hornchurch, RM11 1HP
- 83 Upminster Infant School, St Marys Lane, Upminster, RM14 3BS
- 84 Upminster Junior School, St Marys Lane, Upminster, RM14 3BS
- 85 Whybridge Infant School, Ford Lane, Rainham, RM13 7AR
- 86 Whybridge Junior School, Ford Lane, Rainham, RM13 7AR
- 87 Rainham Village Primary School & Nursery, Upminster Road South, Rainham, RM13 9AA

- 88 Havering Technical College (Quarles Campus), Tring Gardens, Romford, RM3 9ES
- 89 Havering College Rainham Campus, New Road, Rainham, RM13 8GP
- 90 Havering Sixth Form College, Wingletye Lane, Hornchurch, RM11 3SU
- 91 Havering College of Further and Higher Education, Ardleigh Green Road, Hornchurch, RM11 2LL
- 92 Appleton Way Car Park, Hornchurch, RM12 6JL
- 93 Angel Way Multi Storey Car Park / Decathlon Site, Romford, RM1 1JH
- 94 Balgores Square Car Park, Romford, RM2 6AX
- 95 Billet Lane Car Park, Hornchurch, RM11 1TS
- 96 Cherry Tree Car Park, Rainham, RM13 7QX
- 97 Como Street Car Park, Romford, RM7 7DL
- 98 Dorrington Gardens Car Park, Hornchurch, RM12 4HX
- 99 Elm Park Hotel Car Park, Elm Park, RM12 4RX
- 100 Elm Park Library Car Park, Elm Park, RM12 4PT
- 101 Fentiman Way Car Park, Hornchurch, RM11 1QX
- 102 Front Lane Car Park, Upminster, RM14 1XL
- 103 Hoppy Hall Car Park, Upminster, RM14 2WS
- 104 Keswick Avenue Car Park, Hornchurch, RM11 1XP
- 105 Old Church Rise Car Park, Romford, RM7 0BB
- 106 Rex Close Car Park, Romford, RM5 3JS
- 107 Slaney Road Car Park, Romford, RM1 3NH
- 108 Town Hall 3/4, Romford, RM1 3BB
- 109 Town Hall 1/2, Romford, RM1 3BB
- 110 Viking Way Car Park, Rainham, RM13 9YT
- 111 Wilson Close Car Park, Upminster, RM14 2YS
- 112 Woodhall Crescent Car Park, Hornchurch, RM11 3NN
- 113 Abbey Lane Open Space, RM13 9QH
- 114 Amersham Road, RM3 9JJ
- 115 Balgores Lane playing field, RM2 6BS
- 116 Barham Close, RM7 8ED
- 117 Bedfords Park, RM4 1QH

- 118 Berwick Woods, RM13 9QH
- 119 Bretons Outdoor Recreation Ground/ Centre/Car Park, RM13 7LP
- 120 Briar Road, RM3 8AP
- 121 Brittons Playing Field / Park, RM13 7LJ
- 122 Brookway play area, RM13 9HW
- 123 Broxhill Centre, RM4 1XN
- 124 Central Park, RM3 9PB
- 125 Chelmsford Avenue Playsite, RM5 3XH
- 126 Chelmsford Avenue/ Galleywood Crescent, RM5 3XH
- 127 Chudleigh Road open Space, RM3 9AU
- 128 Clematis Close, RM3 8JL
- 129 Clockhouse Gardens, RM14 3DH
- 130 Collier Row link, RM5 3HF
- 131 Collier Row Recreation Ground Pedestrian gate, RM5 2BD
- 132 Cornflower Way open Space, RM3 0XY
- 133 Coronation Gardens, RM1 3BL
- 134 Cottons Park, RM7 9QX
- 135 Cranham Brickfields Sunnycroft Gdns, RM14 1HR
- 136 Dagnam Park, RM3 9XR
- 137 Elliots Field, RM11 3DJ
- 138 Elm Close / Elm Road, RM7 8HH
- 139 Farringdon Flood Lagoon, RM3 8SU
- 140 Fielders Sports Ground, RM11 1EY
- 141 Fleet Close play site, RM14 1PS
- 142 Forest Row Centre, RM5 2LB
- 143 Forest Row play site, RM5 2LB
- 144 Gaynes Parkway, RM14 2NL
- 145 Gidea Park Sports Ground, RM2 6NP
- 146 Gooshay Drive/Gooshay Gardens, RM3 8AF
- 147 Gooshay Drive next to A12/ Melksham Drive, RM3 8QT

- 148 Gooshay Drive/St Neots Road and Harlesden Road, RM3 9LR
- 149 Grenfell Park, RM7 0PT
- 150 Hacton Parkway and Playsite, RM14 2NL
- 151 Hall Lane Mini Golf, RM14 1AQ
- 152 Harold Wood Park, RM3 0LX
- 153 Harrow Lodge Park, RM11 1JR
- 154 Havering Country Park, RM4 1PH
- 155 Havering Playing Field, RM4 1PS
- 156 Havering Road opposite Moray Way, RM1 4BZ
- 157 Havering Village Green, RM4 1PL
- 158 Havering Well Garden, RM12 4TN
- 159 Haynes Park, RM11 2BU
- 160 Hilldene Ave/Nth Hill Drive, RM3 9AQ
- 161 o/s 25 Nth Hill Drive, RM3 7XR
- 162 o/s 45 Nth Hill Drive, RM3 7XR
- 163 Nth Hill Drive/ Taunton Road, RM3 7ST
- 164 Taunton Rd/Barnstable Rd, RM3 7SS
- 165 180 Taunton Rd, RM3 7PJ
- 166 Taunton Rd/Noak Hill Rd, RM3 7PJ
- 167 Ashbourne Rd/Lewes Rd, RM3 7YT
- 168 Ashbourne Road/ Aylsham Lane, RM3 7YT
- 169 Ashbourne Road, RM3 7YT
- 170 Hornchurch Stadium, RM14 2LX
- 171 Hylands Park, RM11 1HA
- 172 Jutsums Recreation Ground, RM7 0ER
- 173 Keats Avenue playsite, RM3 7NS
- 174 Kew Close, RM1 4WJ
- 175 King Georges Playing Field, RM7 7PN
- 176 Langtons Gardens, RM11 1AX
- 177 Lamson Road, Rainham Marshes Nature Reserve, RM13 9YY

- 178 Lawns Park, RM1 4TL
- 179 Lessa Playsite and Open Space, RM13 8SW
- 180 Lodge Farm Park, RM2 5JB
- 181 Louis Marchesi Playsite (Maybank), RM12 5NA
- 182 Mardyke Adventure Playground and Open Space, RM13 8NS
- 183 Mrtyle Road, RM3 8XS
- 184 Noak Hill Sports Ground, RM4 1LD
- 185 North Hill Recreation Ground, RM3 9DH
- 186 Nth Romford Community Centre, RM5 3QJ
- 187 Oldchurch Park, RM7 0DL
- 188 Painsbrook Open Space Harold Wood, RM3 0SH
- 189 Painsbrook Way Open Space Harold Hill, RM3 9PB
- 190 Park Lane Recreation Ground, RM11 1EG
- 191 Parklands, RM14 2DT
- 192 Priory Road Open Space, RM3 9AL
- 193 Priory Road opposite Priory Path, RM3 9AL
- 194 Priory Path, RM3 9AL
- 195 Queens Theatre, RM11 1AX
- 196 Rainham Recreation Ground, RM13 9AA
- 197 Raphael Park, RM2 5EB
- 198 Rise Park, RM1 4XH
- 199 Rise Park Boulevard, RM1 4PP
- 200 Sheffield Drive open space, RM3 9YB
- 201 Spring Farm Park, RM13 9XF
- 202 Stratton Wood , RM3 9UH
- 203 St Andrews Park, RM11 3SQ
- 204 St Neots - Barnsley Road, RM3 9LP
- 205 Sunflower Way flood lagoon, RM3 0XZ
- 206 Open Space Jarvis Way, RM3 0WT
- 207 St Neots Open Area adjacent to Penzance Road, RM3 9PP

- 208 St Neots play site, RM3 9LR
- 209 Suttons Parkway, RM12 6DP
- 210 The Dell, Hornchurch, RM12 6QP
- 211 The Glens Elm Park, RM12 4AU
- 212 The Glens, Rainham, RM13 9NS
- 213 Tyle Green, RM11 2TB
- 214 Tylers Common, RM14 1TS
- 215 Upminster Hall Playing Field, RM14 1AU
- 216 Upminster Park, RM14 2AD
- 217 Westlands, RM7 9NU
- 218 Whitchurch Road, RM3 9EU
- 219 White Hart Lane/Cross Road, RM7 8HX
- 220 Whybridge Close open space, RM13 8BB
- 221 Wincanton Road open space/ Tees Drive, RM3 9DH
- 222 Windmill Field, RM14 2QL
- 223 Kings Lynn Drive/ Dartfields, RM3 8BZ
- 224 Dunstable Road, RM3 8JB
- 225 o/s No. 132 Chatteris Ave, RM3 8EU
- 226 Trowbridge Road, RM3 8YN
- 227 Kingsbridge Circus, RM3 8NL
- 228 Dewsbury Road/Farringdon Ave, RM3 8JU
- 229 Halesworth Road/ Kettering Road, RM3 8QD
- 230 Cambourne Ave opp. Halesworth Road, RM3 8QP
- 231 Petersfield Ave/ Dagnam Park Drive, RM3 9XH
- 232 Dagnam Park Drive / Sheffield Drive, RM3 9XR
- 233 Dagnam Park Drive/Dagnam Park Square, RM3 9XR
- 234 Dagnam Park Drive/ Dagnam Park Close, RM3 9XR
- 235 Wingletye Lane between Upminster Road & Maywin Drive, RM11 3SU
- 236 Between Hacton Lane & Kenley Gardens, RM12 6PD
- 237 Between Hacton Lane & Clement Way, RM14 2NX

- 238 Between Hacton Lane & Bevan Way, RM12 6DT
- 239 Lilliput open space, RM7 0BJ
- 240 Jubilee Park, Old Church Road, RM7 0FA
- 241 Queens Hospital vacant land site, RM7 0AG
- 242 Hornchurch Country Park, Squadron Approach, RM13 7YA
- 243 Ingrebourne Hill, Rainham Road, RM13 8ST
- 244 Orange Tree Hill fields, RM4 1PB
- 245 Rainham Creekside Path, RM13 9YZ
- 246 Stirling Close Open Space Rainham, RM13 9NG
- 247 Rush Green Gardens Open Space, RM7 0NR
- 248 Rainham Road opposite Thorogood Way, RM13 7TL
- 249 Chadwick Drive open space, Harold Wood, RM3 0ZA
- 250 Havering-atte-Bower Cricket Ground, RM3 9PD
- 251 The Green, Wennington, RM13 9DX
- 252 Duck Wood, RM3 9YB
- 253 Tylers Wood, CM13 3JA
- 254 Shoulder of Mutton Wood, RM3 9UE
- 255 Hatters Wood, RM3 9ED
- 256 Sage wood, RM3 9SL
- 257 Upminster Cemetery, RM14 2UY
- 258 Rainham marshes, RM13 9YQ
- 259 Ingrebourne Valley North of A1306 RM12 6DF
- 260 Whitchurch Road opposite 118 – 158, RM3 9AD
- 261 Federation Jewish Cemetery, RM13 9SB
- 262 A12/Whitelands Way Bund, Whitelands Way, Romford, RM3 0XE
- 263 Edenhall Road opp 24 & 28 Edenhall Road, RM3 7RX
- 264 Kingsbridge Close, RM3 8PB
- 265 Craven Gardens land adjacent to Lodge Lane, RM5 2JA
- 266 Fairford Way / Petersfield Avenue, RM3 9YR
- 267 Briscoe Road Verge, Kenway, RM13 9QE

- 268 Romford Library Gardens, RM1 3AR
- 269 Crow Lane Cemetry, RM7 0EP
- 270 St. Francis Hospice - Havering-Atte-Bower, RM4 1QH
- 271 Harold Court Woods, RM3 0LA
- 272 Pages Wood, RM11 3TY
- 273 Berwick Glades, RM13 9EJ
- 274 Bonnetts Wood, RM14 2XR
- 275 Thames Chase Forest Centre, RM14 3NS
- 276 Folkes Lane Woodland, RM14 1TH
- 277 Belhus Country Park, RM15 4XJ
- 278 Ockendon Road Grass Verge - adjacent Huntsman and Hounds, RM14 2DN
- 279 Tern Gardens, RM14 1ED
- 280 BID AREA, RM13 9DB
- 281 Spilsby Road, RM3 8UP
- 282 BT Telephone Exchange, Wedlake Close, RM11 1SP
- 283 Harold Hill, The Bear Public House, RM3 7LL
- 284 118 High Street, Hornchurch, RM12 4HR
- 285 Lidl / Mecca Bingo Hall Car Park, High Street, Hornchurch, RM11 1TP
- 286 Lower Bedsford Road (Stone Mason Site), RM1 4DQ
- 287 Lowen Road, Rainham, RM13 8JN
- 288 New Road (near Essex Auto Sales), RM13 8QS
- 289 Ockendon Road (White Post Farm), RM14 3PP
- 290 Palms Austin Hotel, RM11 3UJ
- 291 Stanwyck Gardens, Romford (rear of), RM3 7JU
- 292 Tesco Land, Bridge Road, Rainham, RM13 9YZ
- 293 Tesco Land, Bryant Avenue, Romford (Gallows Corner), RM3 0LL
- 294 Tesco Land, 300 Hornchurch Road, RM11 1PY
- 295 The Cockney Gent Public House, Petersfield Road, RM3 9PH
- 296 The Pompadours Public House, Hildene Avenue, RM3 8DR
- 297 The Verve Apartments, Romford, RM1 3FB

- 298 B & Q Roneo Corner, RM11 1PY
- 299 B & Q Tangent Link, RM3 8GZ
- 300 Malborough Road (Bonzer Farm), RM7 8AS
- 301 Wymark Close, RM13 8SW
- 302 St George's Hospital / Redevelopment Site, RM12 6RS
- 303 Ashton Road / Bampton Road, RM3 8QQ
- 304 78 Straight Road, Harold Hill, RM3 8AA
- 305 Barnstaple Road (Grass verges), RM3 7SX
- 306 Prospect Road, recreation ground, RM11 3TY

Power of arrest

| | |
|--|------------------------------------|
| Name of court High Court of Justice King's Bench Division | Claim No. QB-2019-002737 |
|--|------------------------------------|

Claimant's name (including ref.)
London Borough of Havering

Defendant's name (including ref.)
(4) Brian Stokes and (16) Patrick Stokes

Name of defendant

(4) Brian Stokes
(16) Patrick Stokes

Defendant's address

Craigforth
Stirling
FK9 4UH



Date order made 04/10/2024

Name of judge Mr Justice Eyre

Order made under (insert statutory provision)

Local Government Act 1972, s222 and the Town and Country Planning Act 1990, s187B

This order includes a power of arrest under (insert statutory provision)

Police and Justice Act 2006, s27

The relevant paragraphs of the order to which a power of arrest has been attached are:
(set out those paragraphs of the order to which the power of arrest is attached, if necessary continue on a separate sheet)

Paragraphs 1(i), 1(ii) and 1(iii) of the Order of the Honourable Mr Justice Eyre dated 4 October 2024

This power of arrest was ordered on 04/10/2024 **and expires on the** 20/10/2025

Note to Arresting Officer

Where the defendant is arrested under the power given by section 155 of the Housing Act 1996, or section 27 of the Police and Justice Act 2006; or section 43 of the Policing and Crime Act 2009; or section 4 of the Anti-Social Behaviour, Crime and Policing Act 2014:-

- the defendant shall be brought before the judge within the period of 24 hours beginning at the time of their arrest;
- a constable shall inform the person on whose application the injunction was granted, forthwith where the defendant is arrested under the power given by section 155 of the Housing Act 1996 or as soon as reasonably practicable where the defendant is arrested under the power given by section 27 of the Police and Justice Act 2006 or section 43 of the Policing and Crime Act 2009 or section 4 of the Anti-Social Behaviour, Crime and Policing Act 2014.

Nothing in section 155 of the Housing Act 1996 or section 27 of the Police and Justice Act 2006 or section 43 of the Policing and Crime Act 2009 or section 4 of the Anti-Social Behaviour, Crime and Policing Act 2014, shall authorise the detention of the respondent after the expiry of the period of 24 hours beginning at the time of their arrest.

In calculating any period of 24 hours, no account shall be taken of Christmas Day, Good Friday or any Sunday.

Name of Claimant

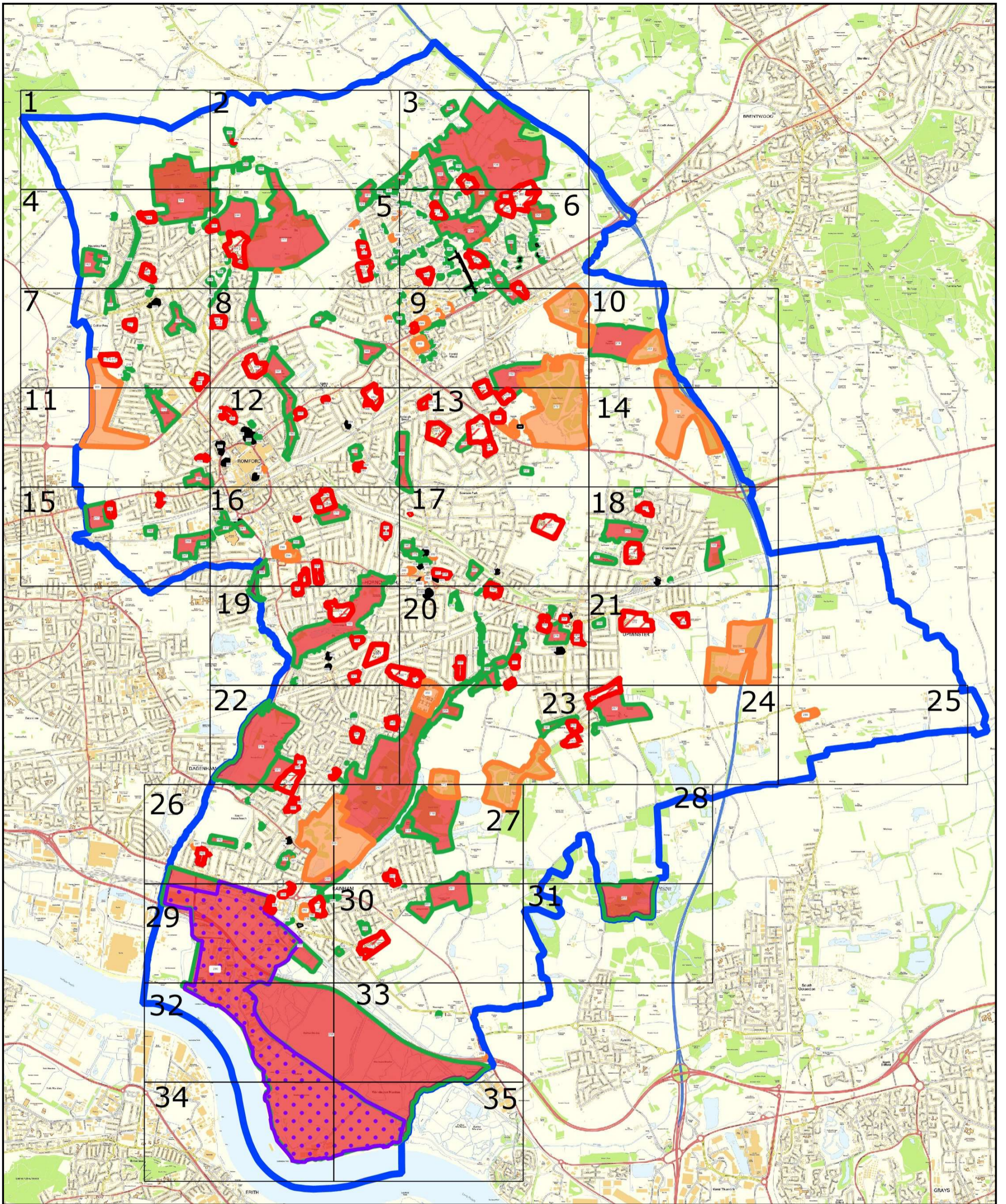
London Borough of Havering

Claimant's address

Havering Town Hall
Main Road
Romford
RM1 3BD

Claimant's phone number

01708 434343





Havering Incursion Map Tiles

TQ5496986804




Scale: 1:75000 0 100 200 300 metres

Date: 25 September 2024





Havering
LONDON BOROUGH

London Borough of Havering
Town Hall, Main Road
Romford, RM1 3BD
Tel: 01708 434343

© Crown copyright and database rights 2024
Ordnance Survey AC0000815231

TRAVELLER INJUNCTION MAP -KEY



INJUNCTIONS BID AREA



INJUNCTIONS PARKS



INJUNCTIONS SCHOOLS



INJUNCTIONS FORESTRY



INJUNCTIONS CAR PARKS



INJUNCTIONS VERGE

| | |
|---------|---------|
| PURPOSE | PURPOSE |
|---------|---------|

©COPYRIGHT
This drawing belongs to StreetCare Culture & Community, Traffic & Engineering Section. Neither the whole nor any part thereof may be reproduced without prior written permission.

Based upon Ordnance Survey Mapping with the permission of the Controller of Her Majesty's Stationery Office © Crown copyright. Unauthorised reproduction infringes Crown copyright and may lead to prosecution or civil proceedings. London Borough of Havering 100024327

NOTES

| | | |
|----------|-----------|------|
| REVISION | AMENDMENT | DATE |
|----------|-----------|------|

JOB TITLE
TRAVELLER-INCURSION-MAP

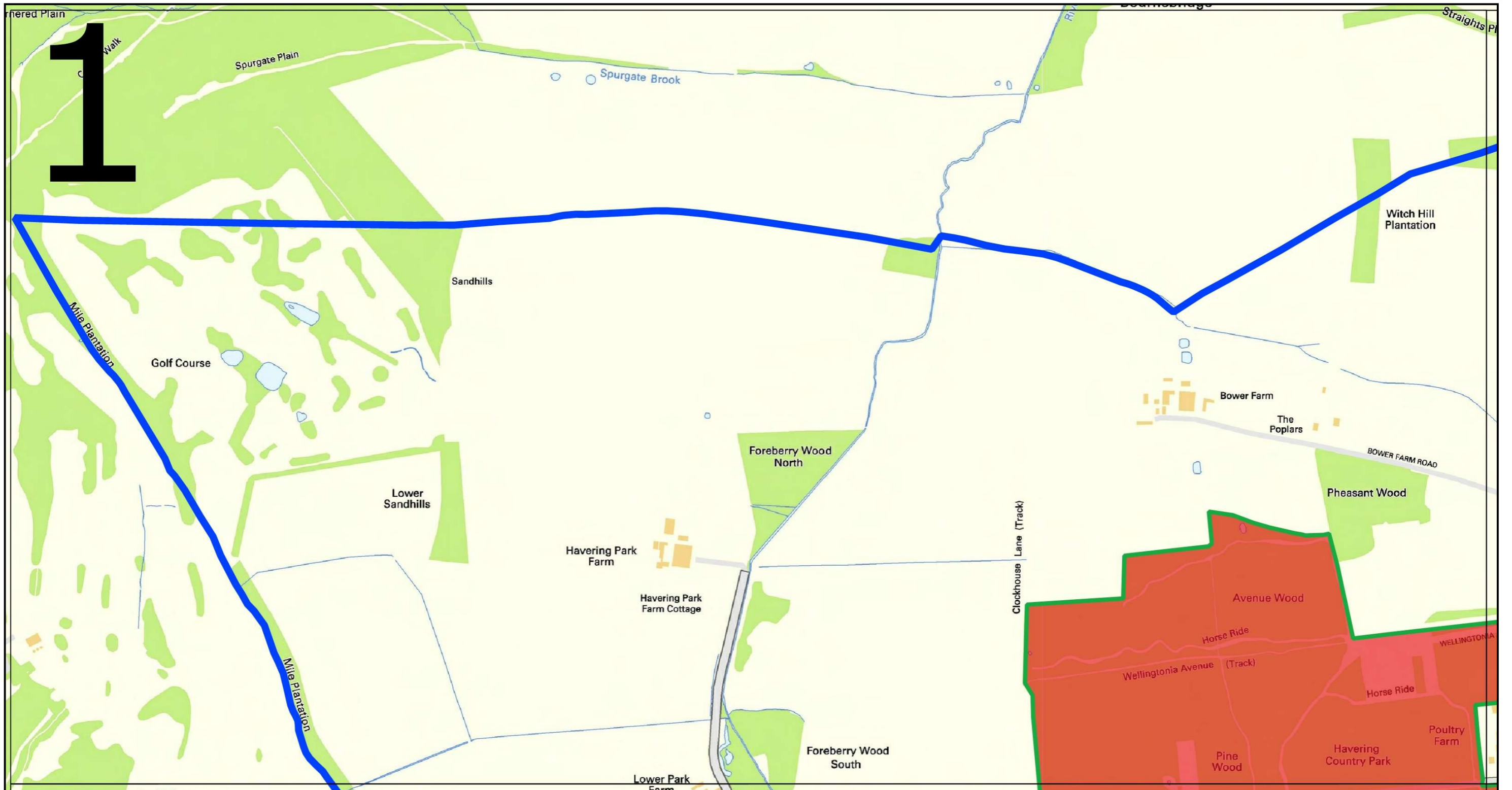
DRAWING TITLE
KEY

STREETCARE
CULTURE & COMMUNITY
TRAFFIC & ENGINEERING
10th FLOOR MERCURY HOUSE
MERCURY GARDENS, ROMFORD, RM1 3SL
TELEPHONE No: 01708 434343
FAX No: 01708 433721
E-MAIL: streetcare@haverling.gov.uk



| | | |
|---------------|-----------------|--|
| DRAWN BY - | CHECKED BY - | APPROVED BY |
| SCALE - | DATE - | <input type="checkbox"/> DRAFT <input type="checkbox"/> ISSUE |

| | | |
|--------------------------|-----------------|----------|
| ACAD REF: <<-REV | DRAWING No 1 | REVISION |
| Sheet Size: A4 (210x297) | | |



Havering Incursion Map Tile 1

TQ4946393468



Scale: 1:10000
 Date: 25 September 2024
 Size: A4



London Borough of Havering
 Town Hall, Main Road, Romford, RM1 3BD
 Tel: 01708 434343

© Crown copyright and database rights 2024
 Ordnance Survey AC0000815231



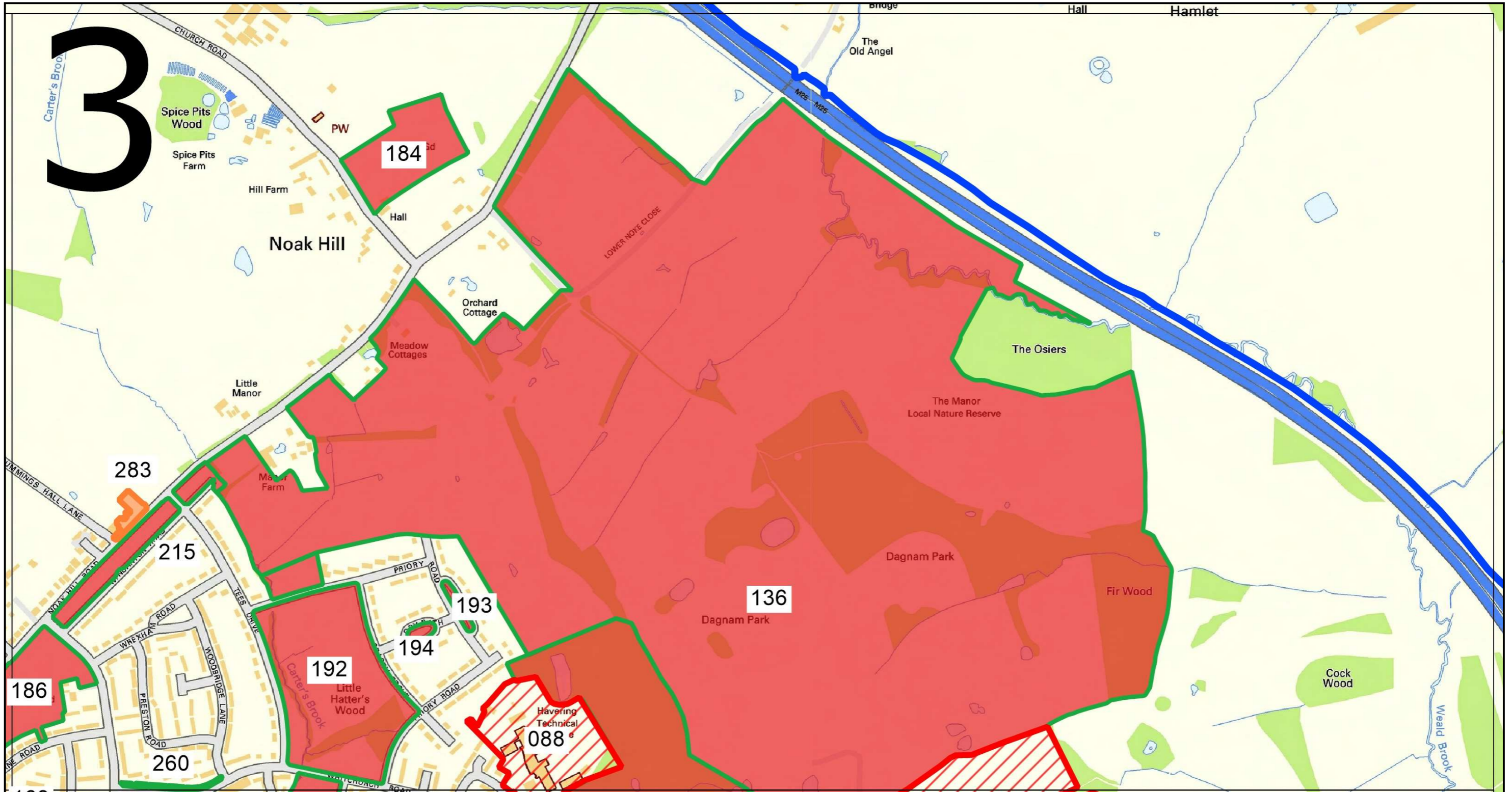
Havering Incursion Map Tile 2

TQ5216793476




Scale: 1:10000
 Date: 25 September 2024
 Size: A4





Havering Incursion Map Tile 3

TQ5489593476




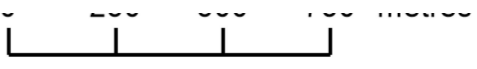


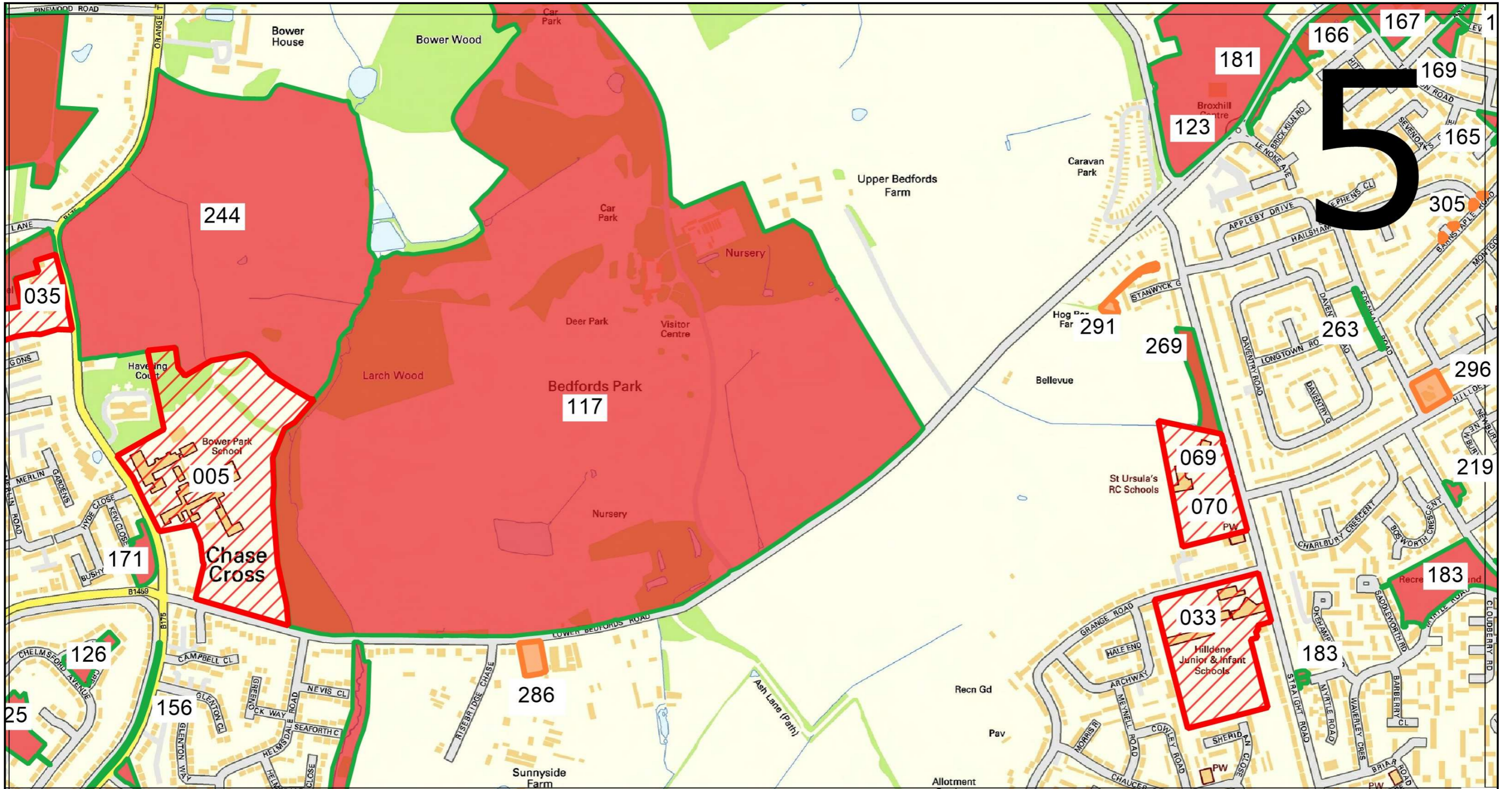
Scale: 1:10000
 Date: 25 September 2024
 Size: A4





| | |
|--------------------------------------|---|
| Havering Incursion Map Tile 4 | TQ4946392046  |
|--------------------------------------|---|

| | |
|---|--|
|  | Scale: 1:10000 Date: 25 September 2024 Size: A4  |
|---|--|

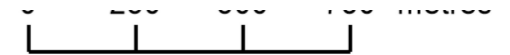


Havering Incursion Map Tile 5

TQ5218392054

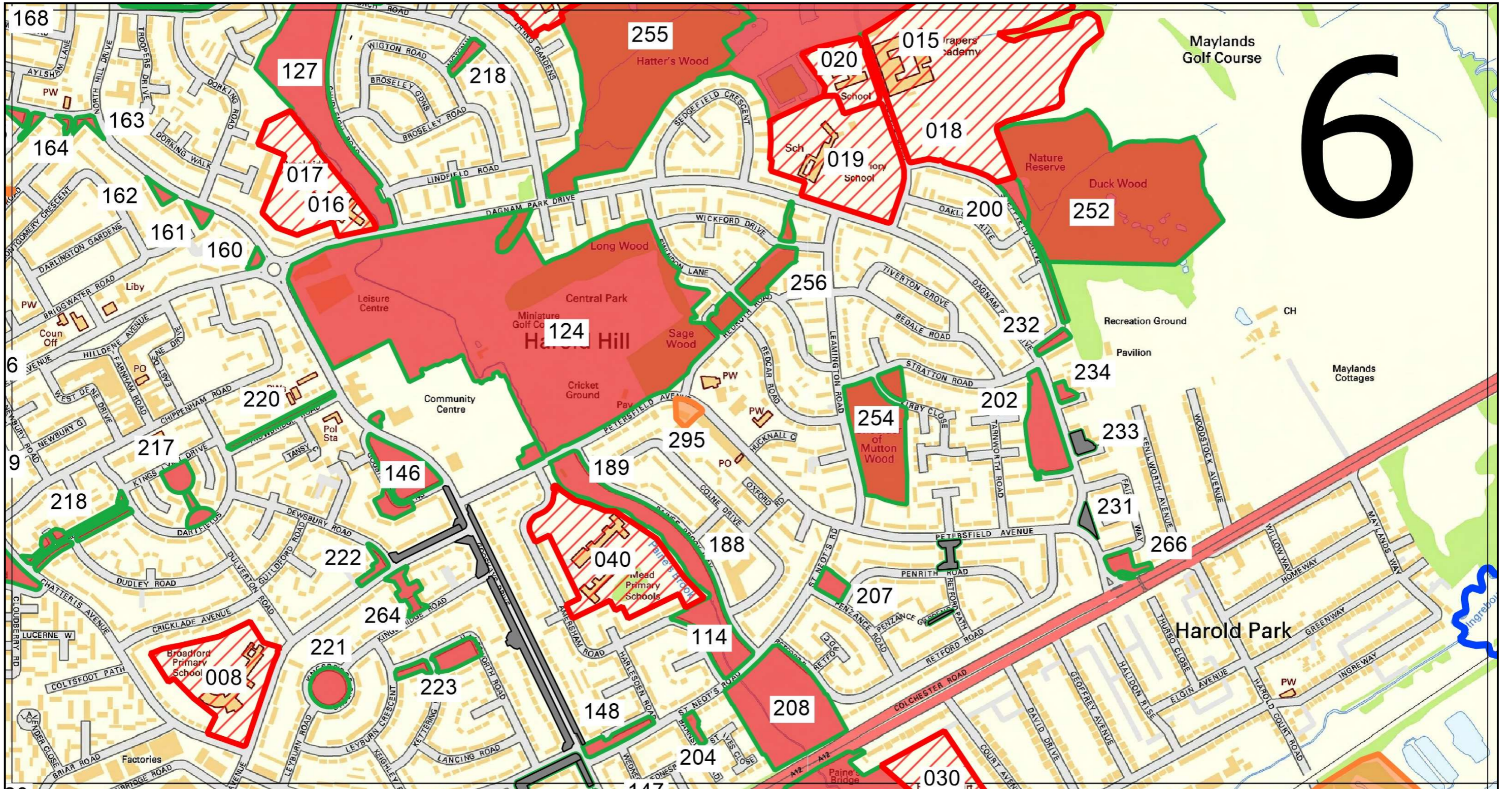


Scale: 1:10000
 Date: 25 September 2024
 Size: A4



London Borough of Havering
 Town Hall, Main Road, Romford, RM1 3BD
 Tel: 01708 434343

© Crown copyright and database rights 2024
 Ordnance Survey AC0000815231



Havering Incursion Map Tile 6

TQ5489592046

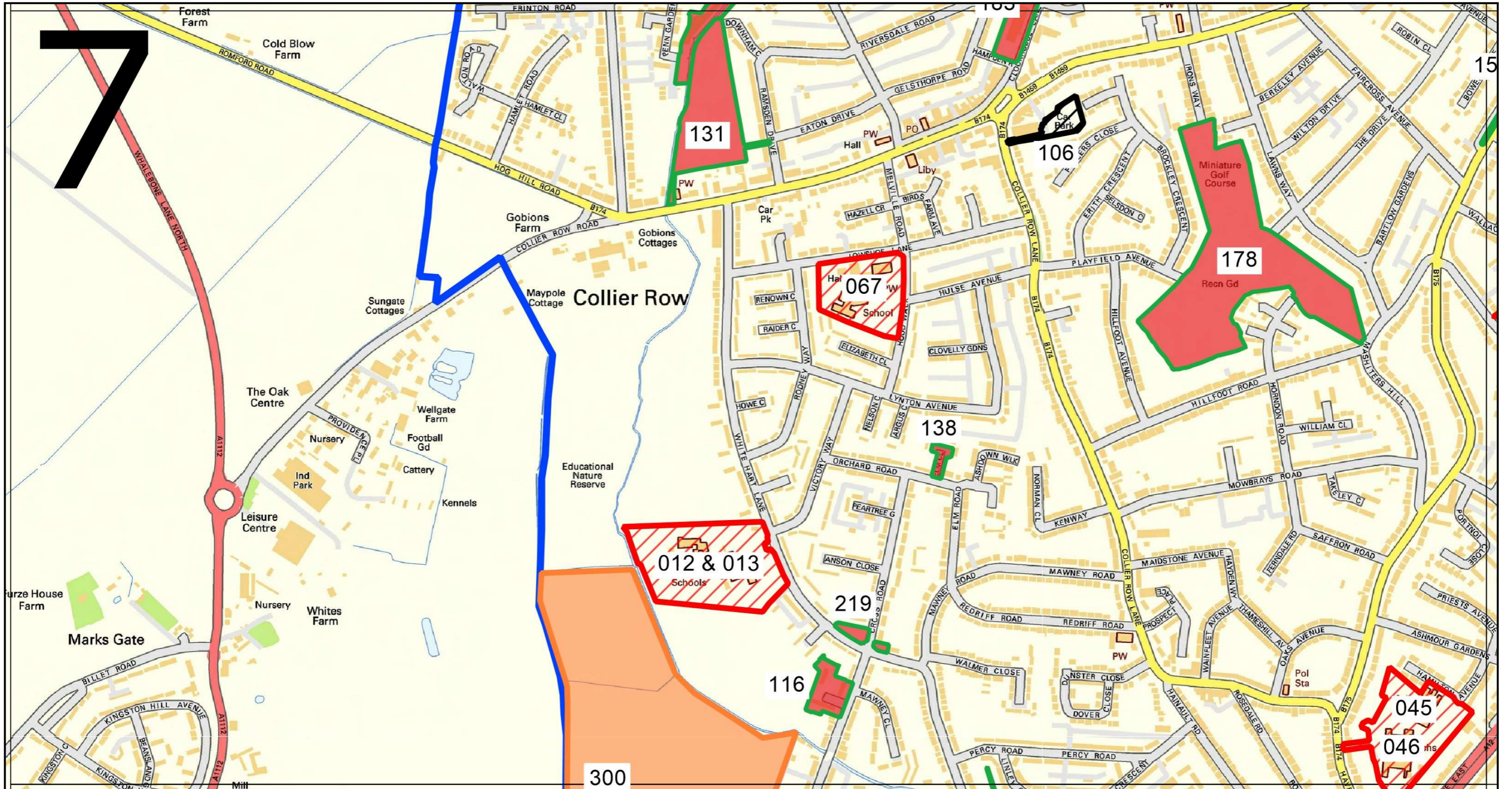


Scale: 1:10000
 Date: 25 September 2024
 Size: A4



London Borough of Havering
 Town Hall, Main Road, Romford, RM1 3BD
 Tel: 01708 434343

© Crown copyright and database rights 2024
 Ordnance Survey AC0000815231

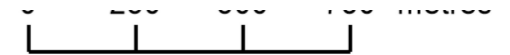


Havering Incursion Map Tile 7

TQ4946390623



Scale: 1:10000
Date: 25 September 2024
Size: A4



London Borough of Havering
Town Hall, Main Road, Romford, RM1 3BD
Tel: 01708 434343

© Crown copyright and database rights 2024
Ordnance Survey AC0000815231



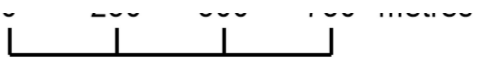
Havering Incursion Map Tile 8

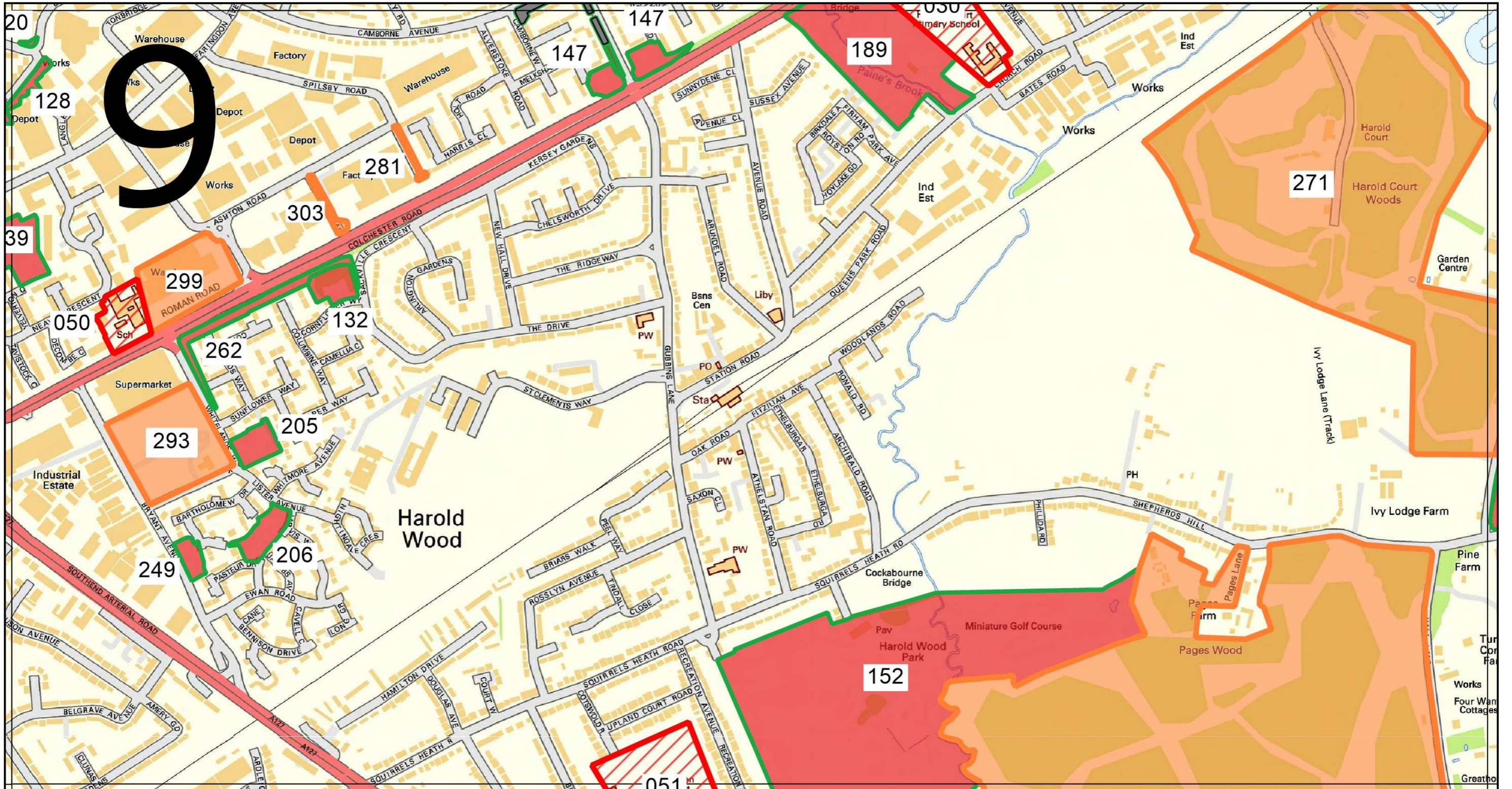
TQ5218390623

N
↑



Scale: 1:10000
 Date: 25 September 2024
 Size: A4



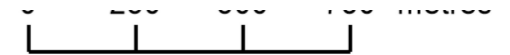


Havering Incursion Map Tile 9

TQ5489590623

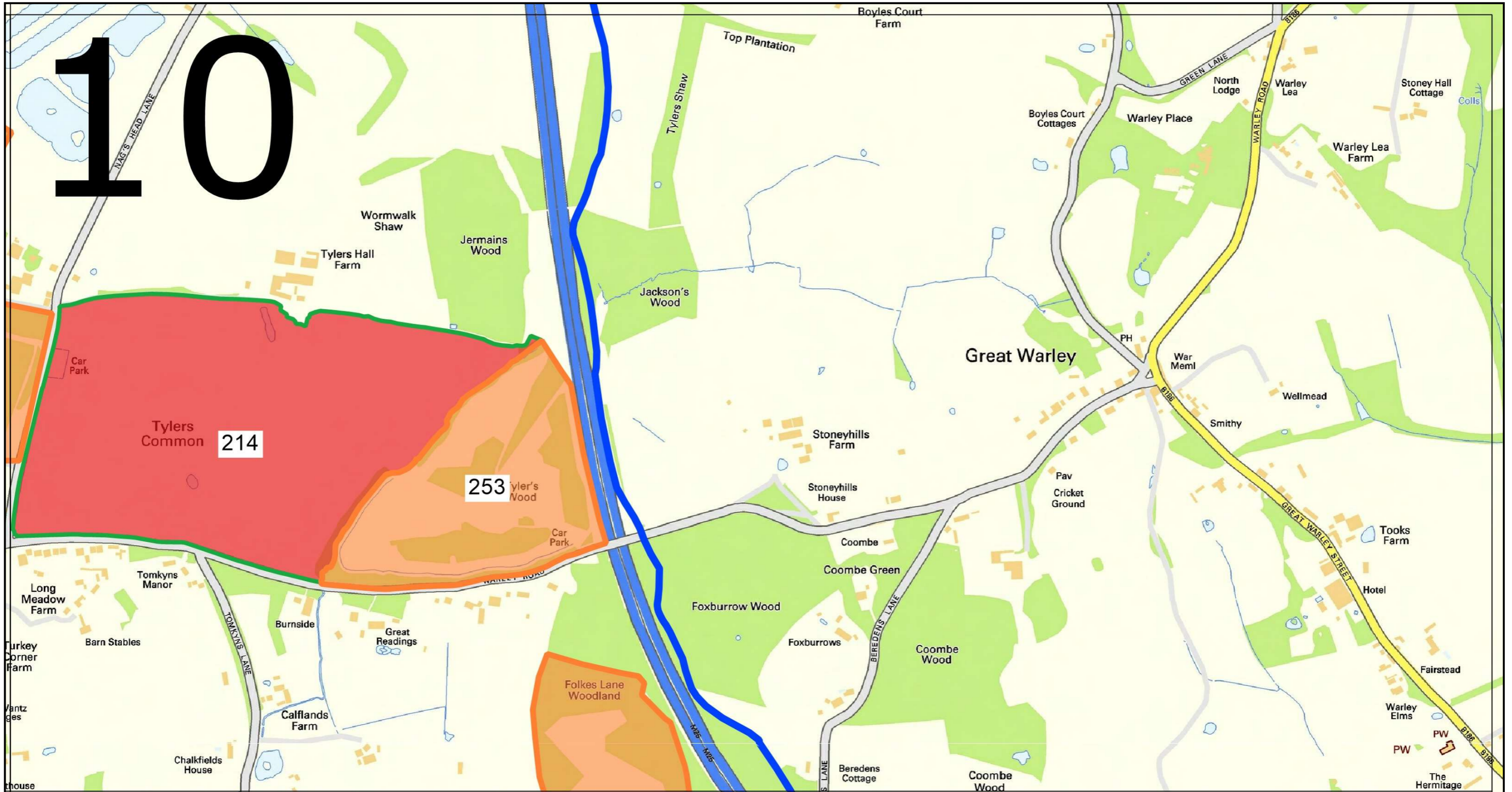


Scale: 1:10000
Date: 25 September 2024
Size: A4



London Borough of Havering
Town Hall, Main Road, Romford, RM1 3BD
Tel: 01708 434343

© Crown copyright and database rights 2024
Ordnance Survey AC0000815231



Havering Incursion Map Tile 10

TQ5761590631

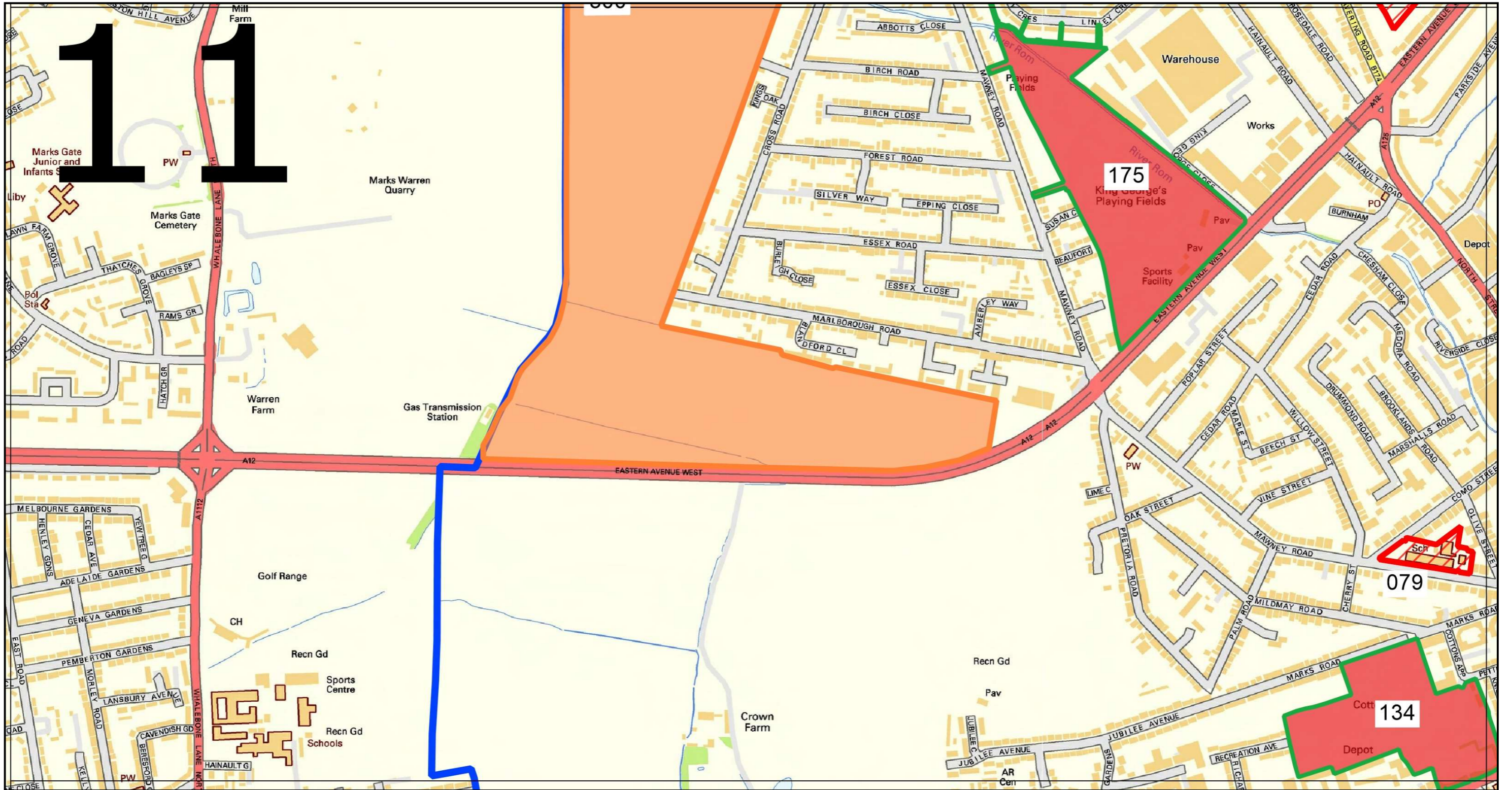


Scale: 1:10000
Date: 25 September 2024
Size: A4



London Borough of Havering
Town Hall, Main Road, Romford, RM1 3BD
Tel: 01708 434343

© Crown copyright and database rights 2024
Ordnance Survey AC0000815231



Havering Incursion Map Tile 11

TQ4946389193

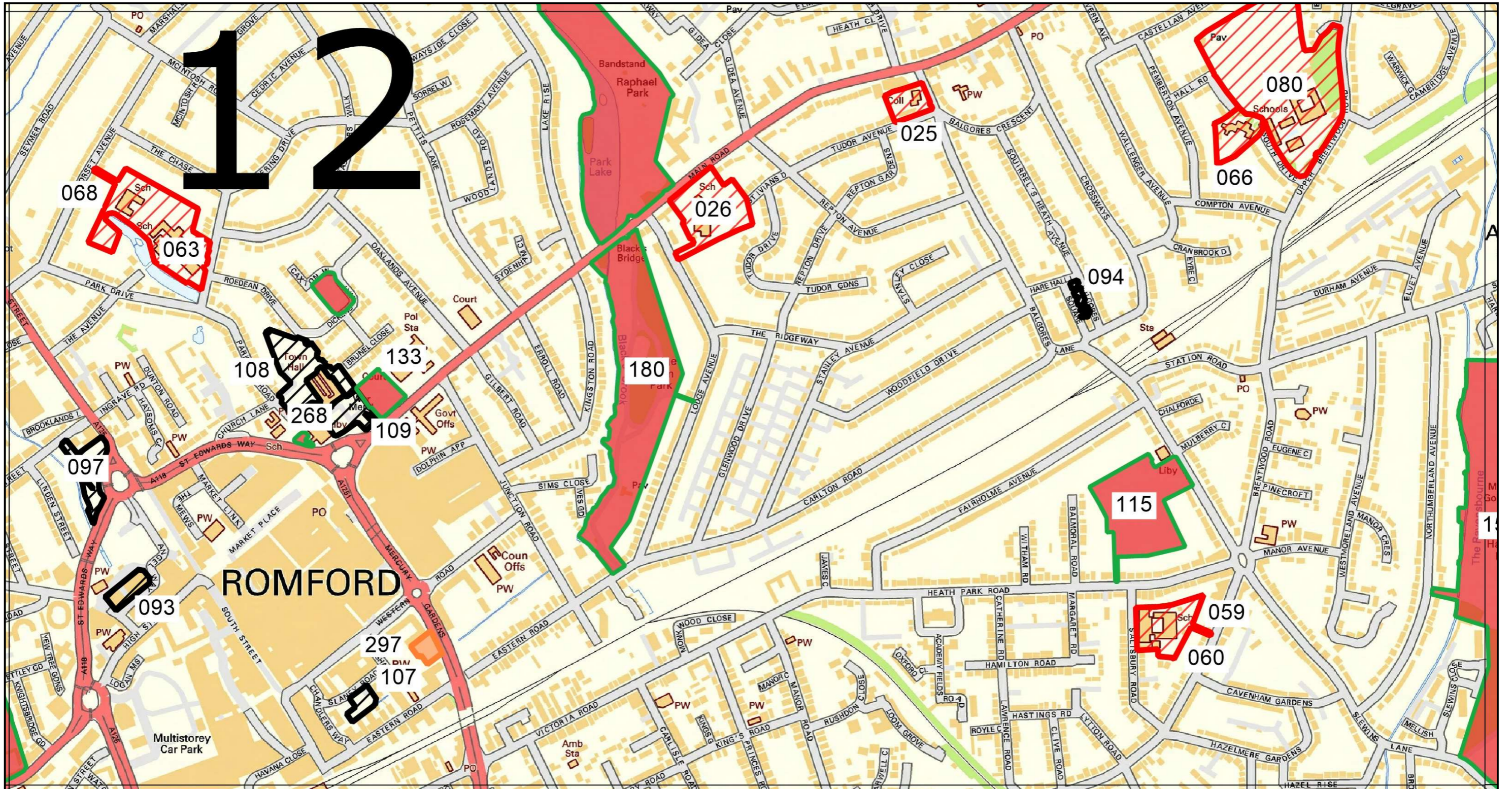


Scale: 1:10000
Date: 25 September 2024
Size: A4



London Borough of Havering
Town Hall, Main Road, Romford, RM1 3BD
Tel: 01708 434343

© Crown copyright and database rights 2024
Ordnance Survey AC0000815231



Havering Incursion Map Tile 12

TQ5218389201

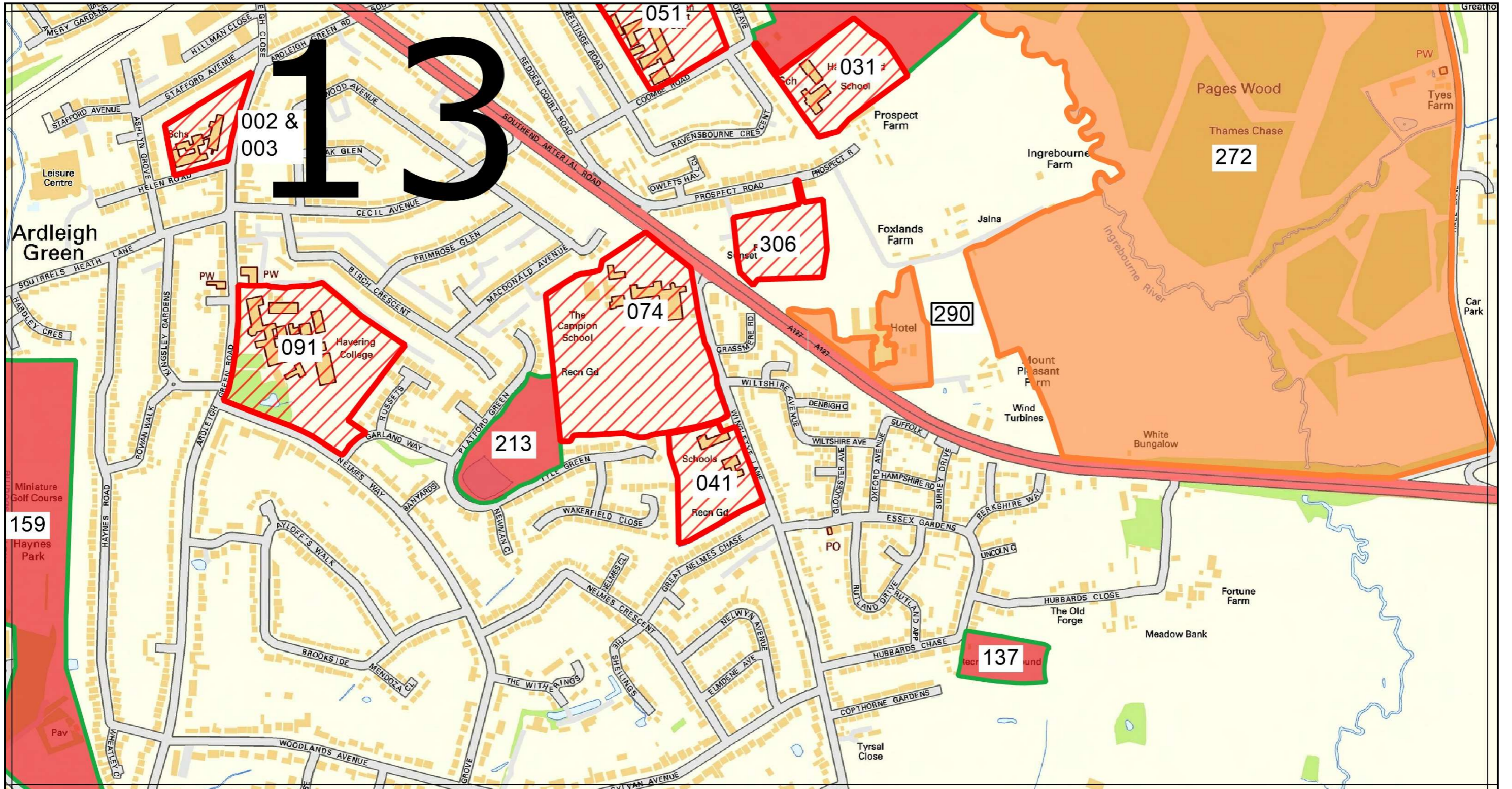


Scale: 1:10000
Date: 25 September 2024
Size: A4



London Borough of Havering
Town Hall, Main Road, Romford, RM1 3BD
Tel: 01708 434343

© Crown copyright and database rights 2024
Ordnance Survey AC0000815231



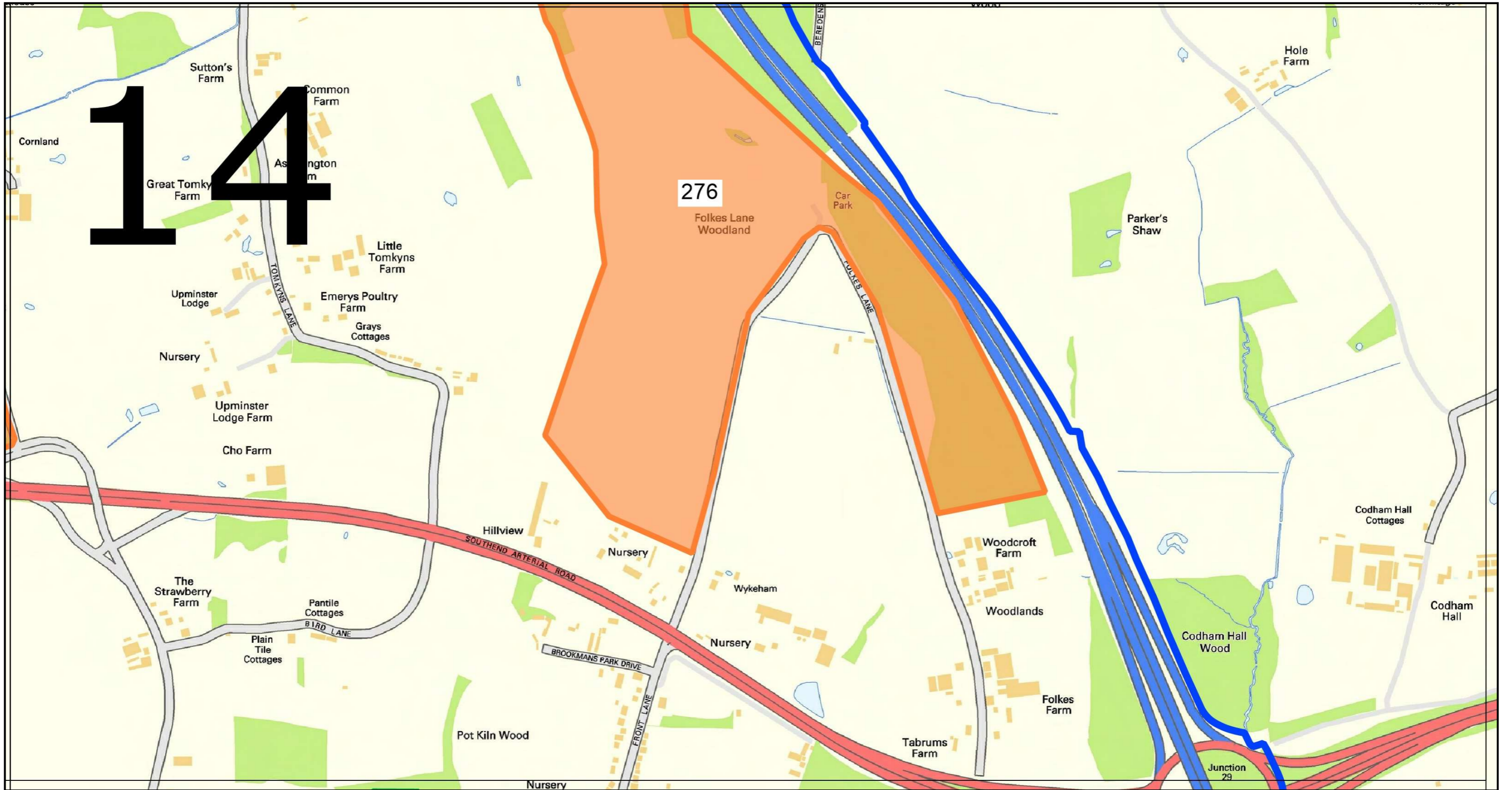
Havering Incursion Map Tile 13

TQ5489589201




Scale: 1:10000
 Date: 25 September 2024
 Size: A4





Havering Incursion Map Tile 14

TQ5761589193

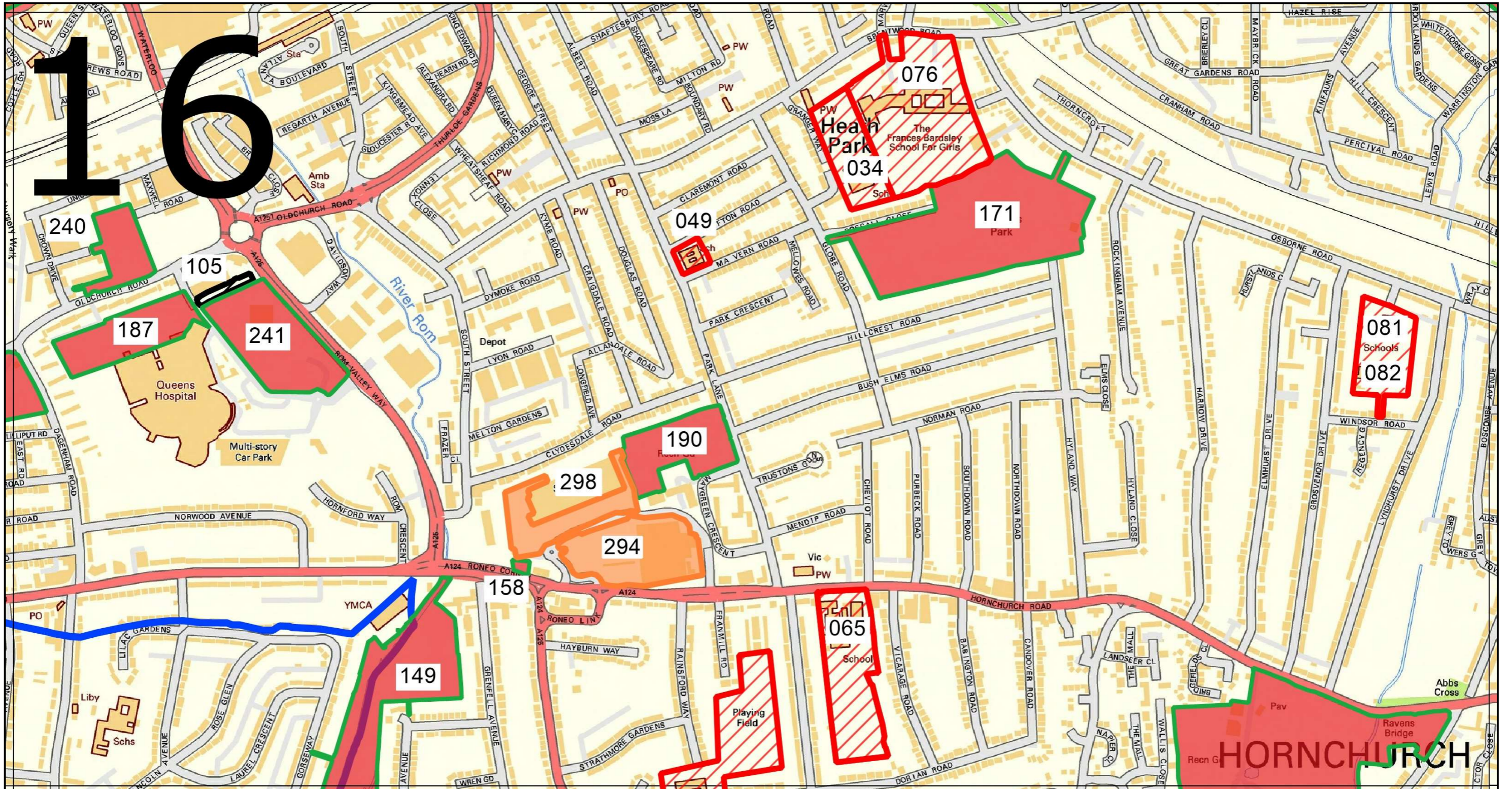


Scale: 1:10000
Date: 25 September 2024
Size: A4



London Borough of Havering
Town Hall, Main Road, Romford, RM1 3BD
Tel: 01708 434343

© Crown copyright and database rights 2024
Ordnance Survey AC0000815231





Havering Incursion Map Tile 16

TQ5217587778




Scale: 1:10000
 Date: 25 September 2024
 Size: A4

Havering
 LONDON BOROUGH

London Borough of Havering
 Town Hall, Main Road, Romford, RM1 3BD
 Tel: 01708 434343

© Crown copyright and database rights 2024
 Ordnance Survey AC0000815231

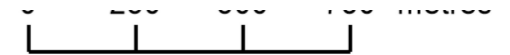


Havering Incursion Map Tile 17

TQ5489587778

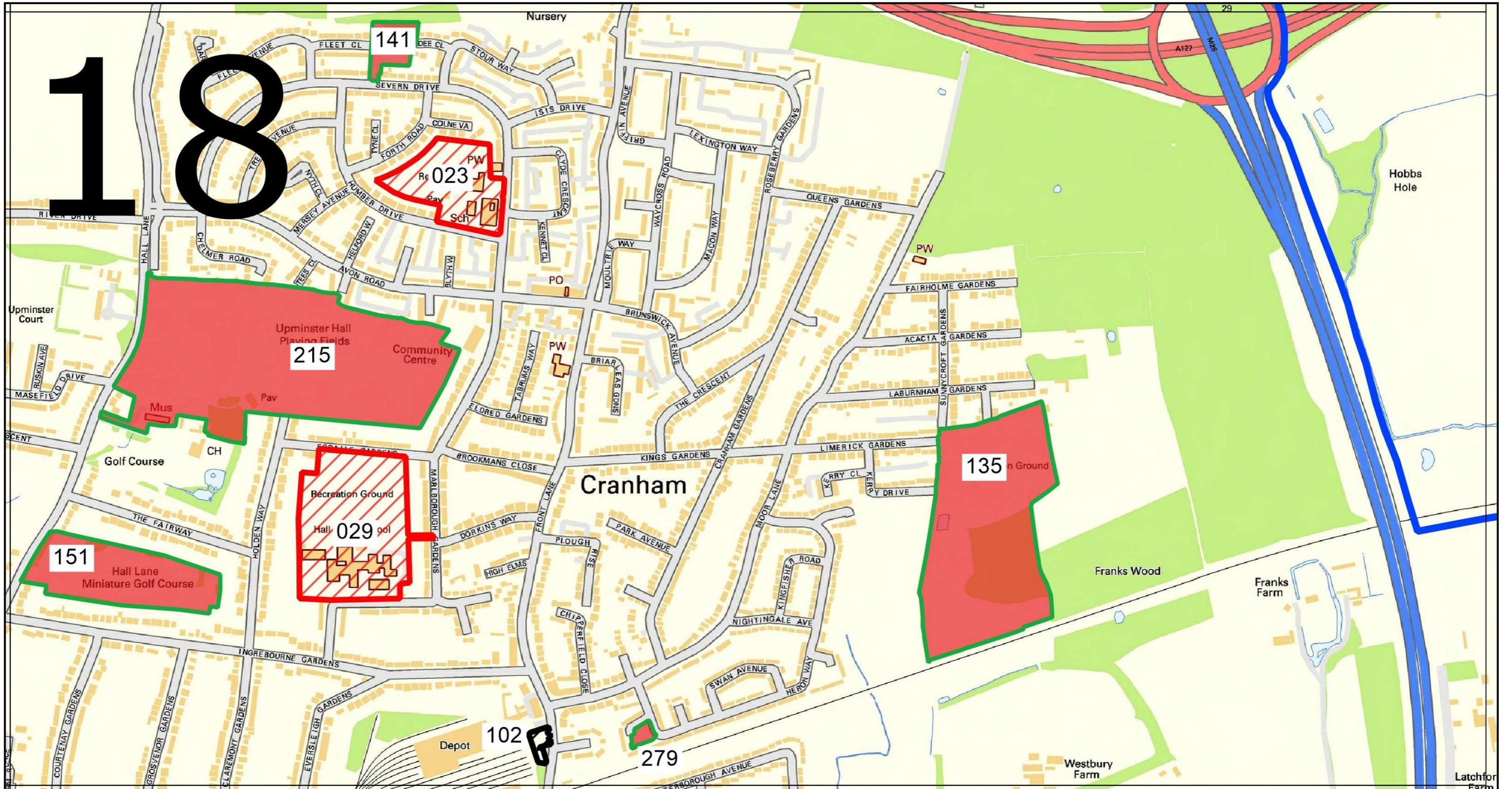


Scale: 1:10000
Date: 25 September 2024
Size: A4



London Borough of Havering
Town Hall, Main Road, Romford, RM1 3BD
Tel: 01708 434343

© Crown copyright and database rights 2024
Ordnance Survey AC0000815231



Havering Incursion Map Tile 18

TQ5761587778

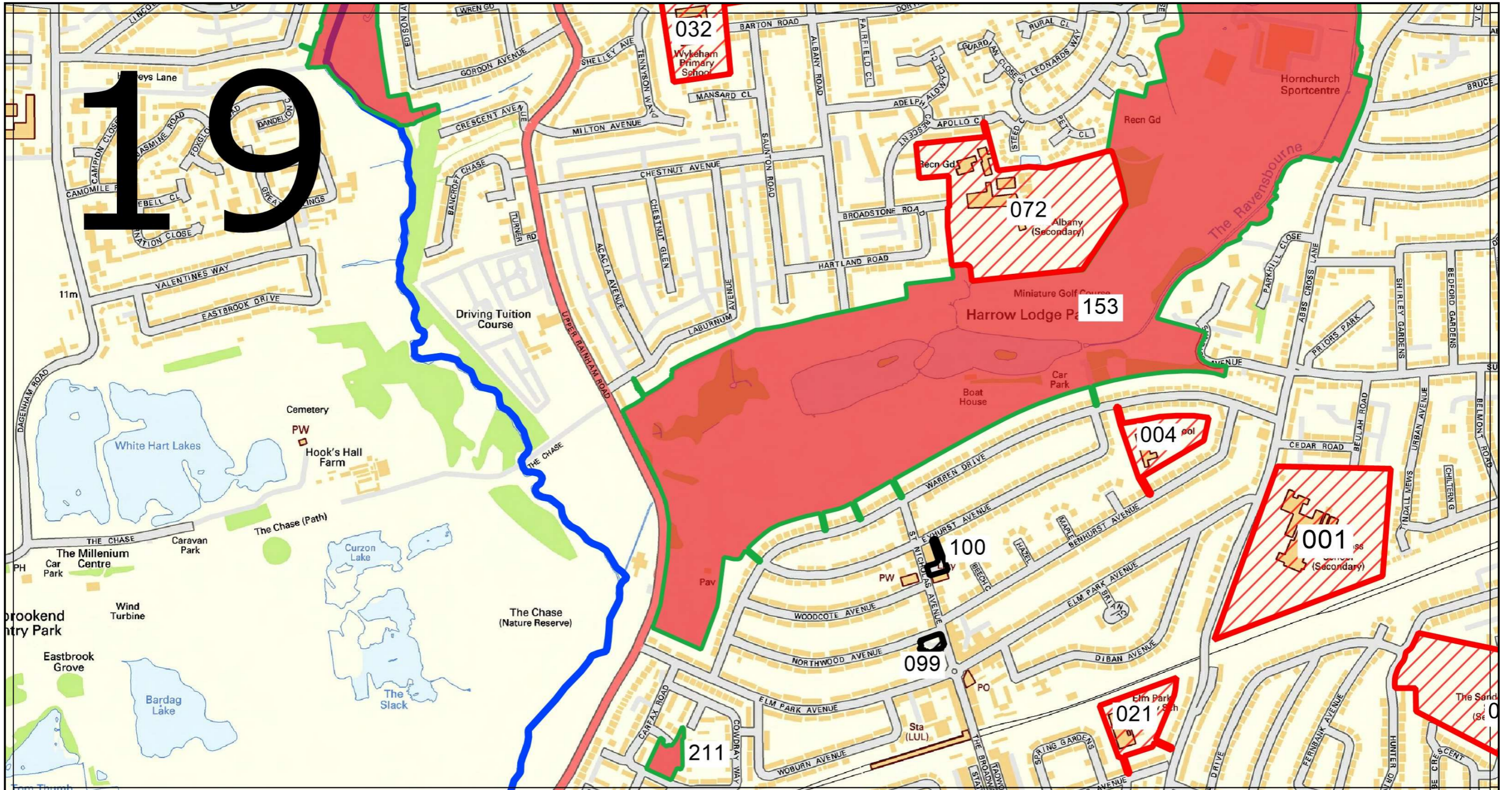


Scale: 1:10000
 Date: 25 September 2024
 Size: A4




London Borough of Havering
 Town Hall, Main Road, Romford, RM1 3BD
 Tel: 01708 434343

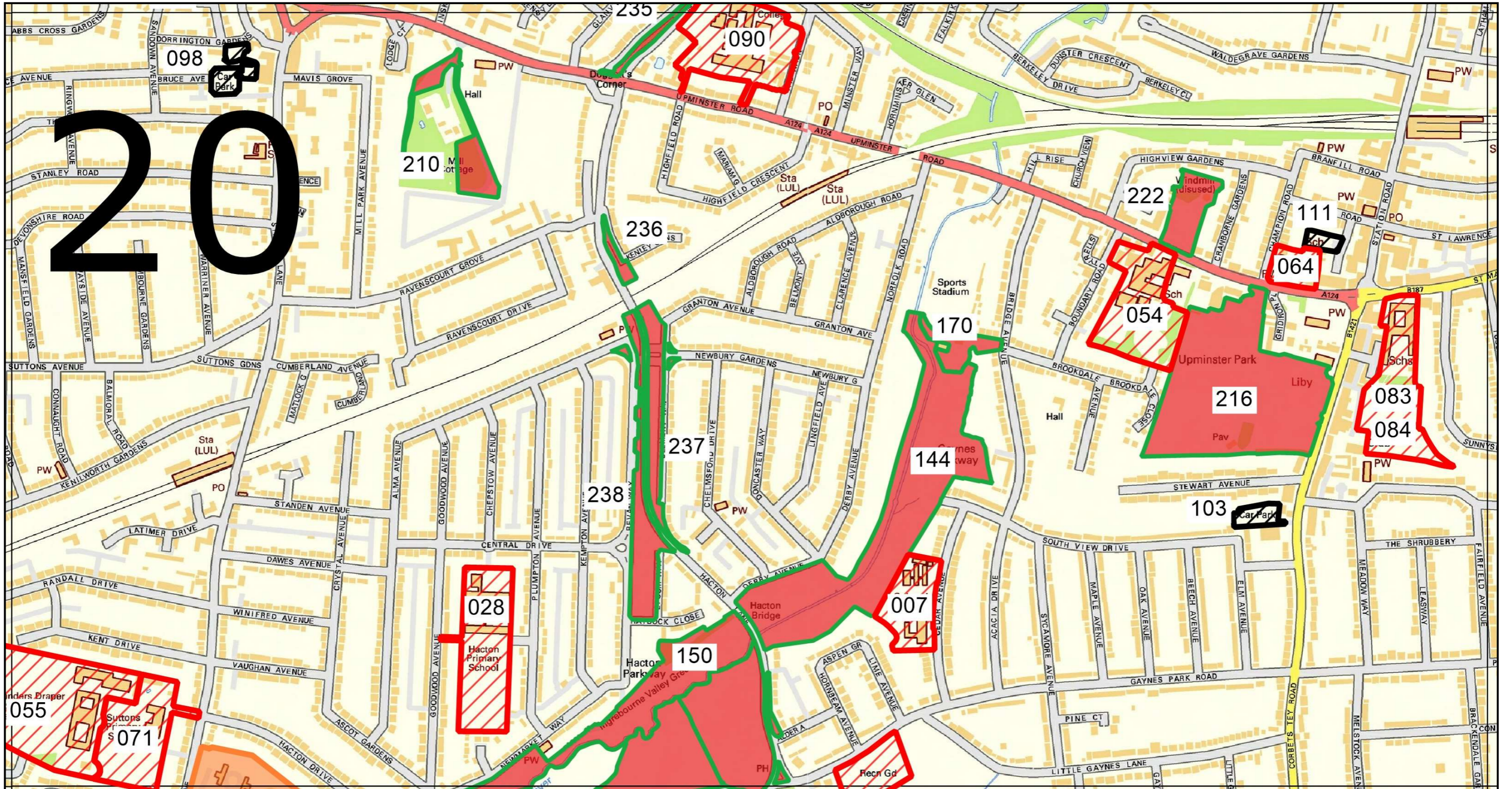
© Crown copyright and database rights 2024
 Ordnance Survey AC0000815231



Havering Incursion Map Tile 19 TQ5217586356



Scale: 1:10000
Date: 25 September 2024
Size: A4



Havering Incursion Map Tile 20

TQ5489586356



Scale: 1:10000
Date: 25 September 2024
Size: A4



London Borough of Havering
Town Hall, Main Road, Romford, RM1 3BD
Tel: 01708 434343

© Crown copyright and database rights 2024
Ordnance Survey AC0000815231



Havering Incursion Map Tile 21

TQ5761586356

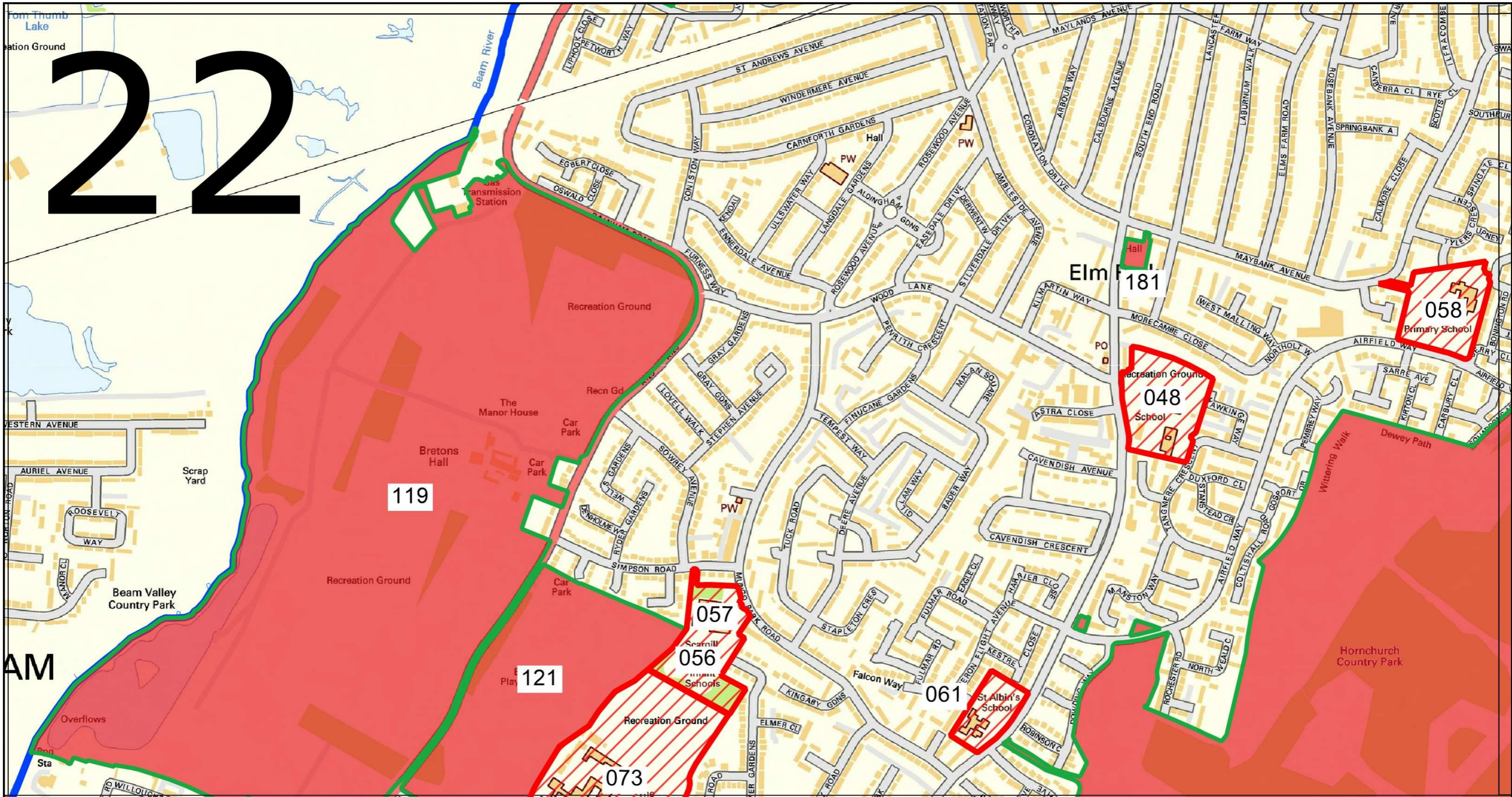


Scale: 1:10000
Date: 25 September 2024
Size: A4



London Borough of Havering
Town Hall, Main Road, Romford, RM1 3BD
Tel: 01708 434343

© Crown copyright and database rights 2024
Ordnance Survey AC0000815231

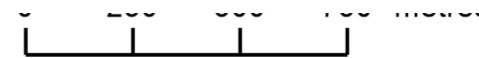


Havering Incursion Map Tile 22

TQ5218384934

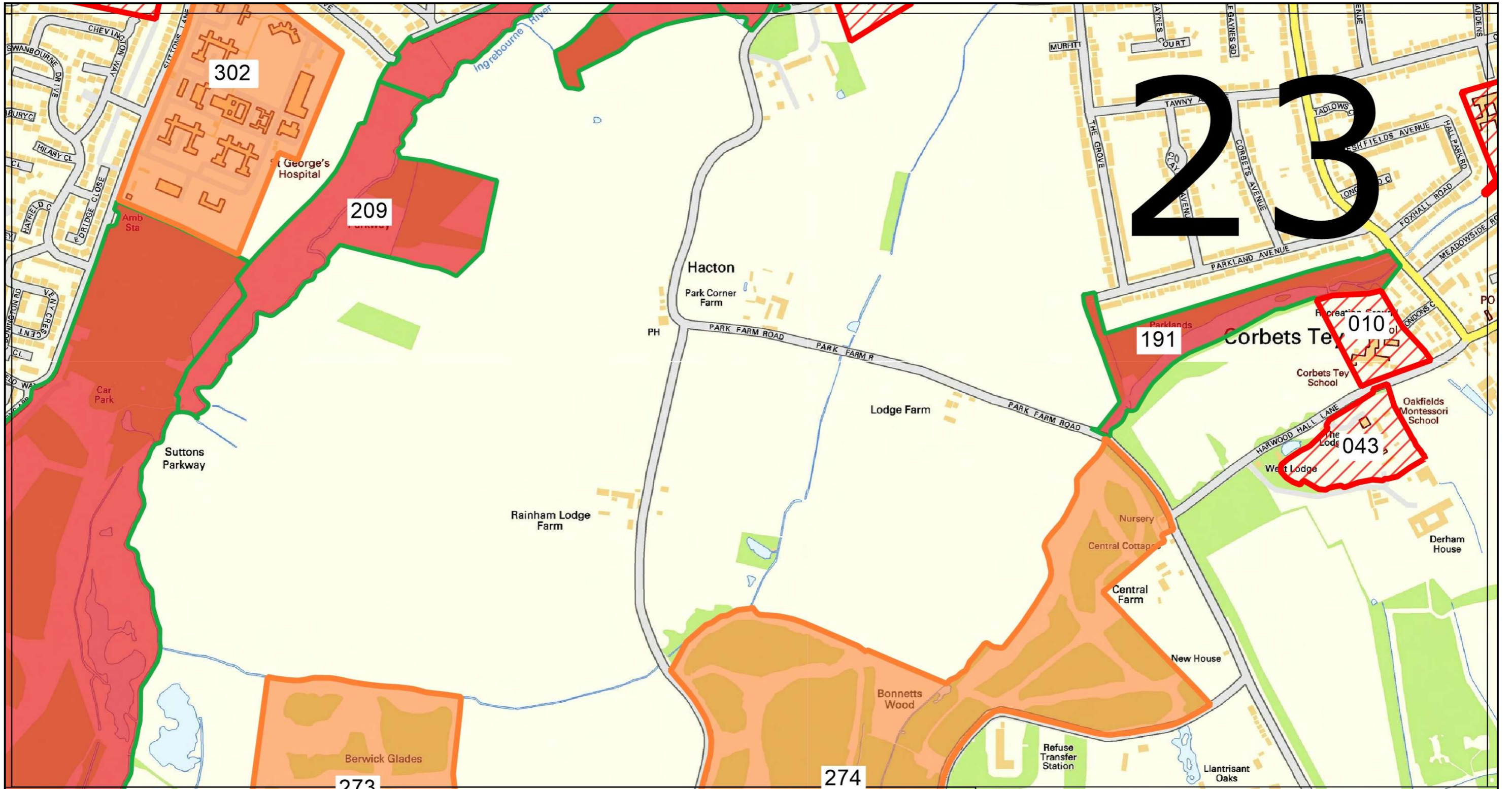


Scale: 1:10000
 Date: 25 September 2024
 Size: A4



London Borough of Havering
 Town Hall, Main Road, Romford, RM1 3BD
 Tel: 01708 434343

© Crown copyright and database rights 2024
 Ordnance Survey AC0000815231




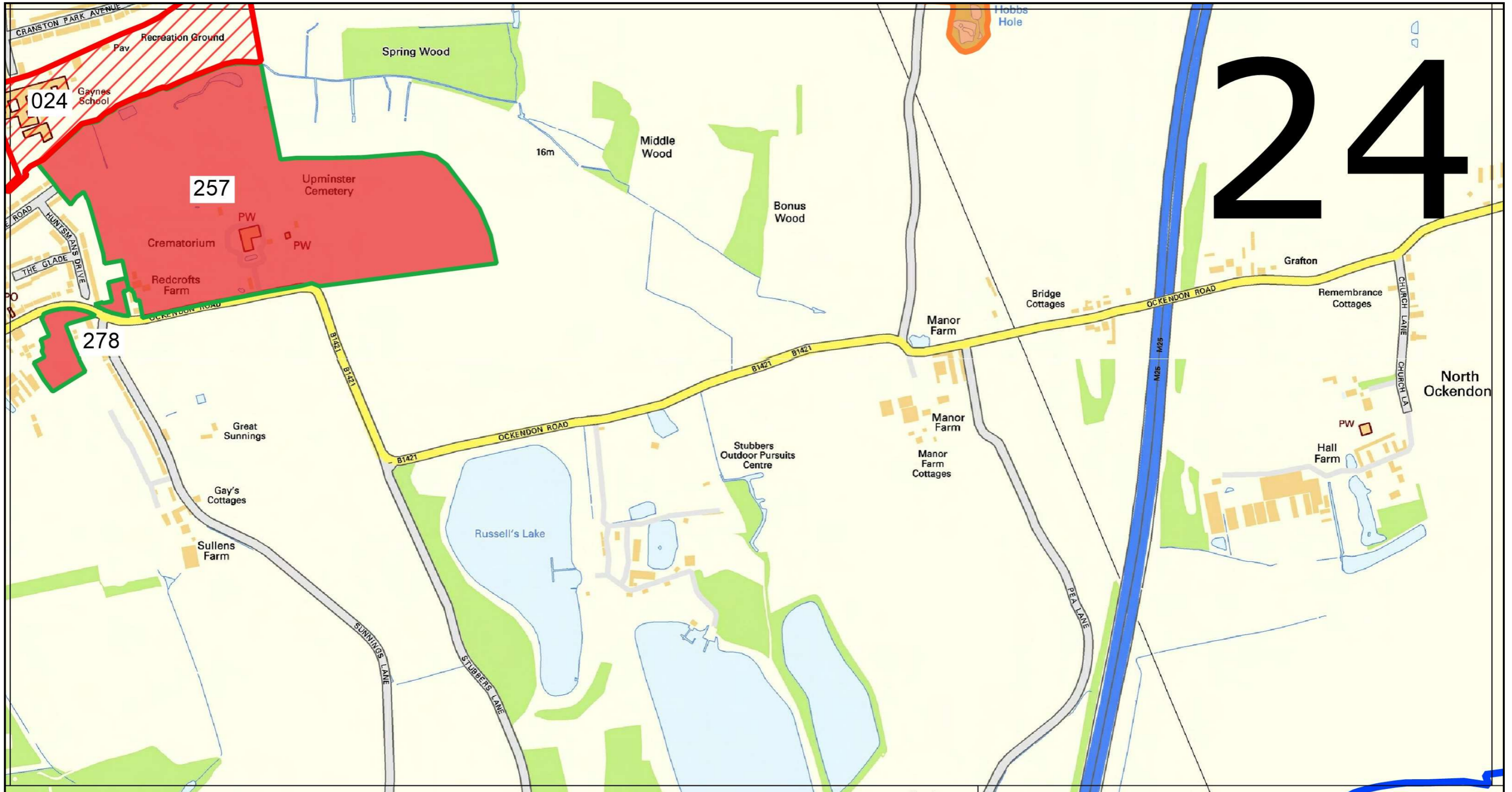
Havering Incursion Map Tile 23

TQ5489584934




Scale: 1:10000
 Date: 25 September 2024
 Size: A4





Havering Incursion Map Tile 24

TQ5761584926

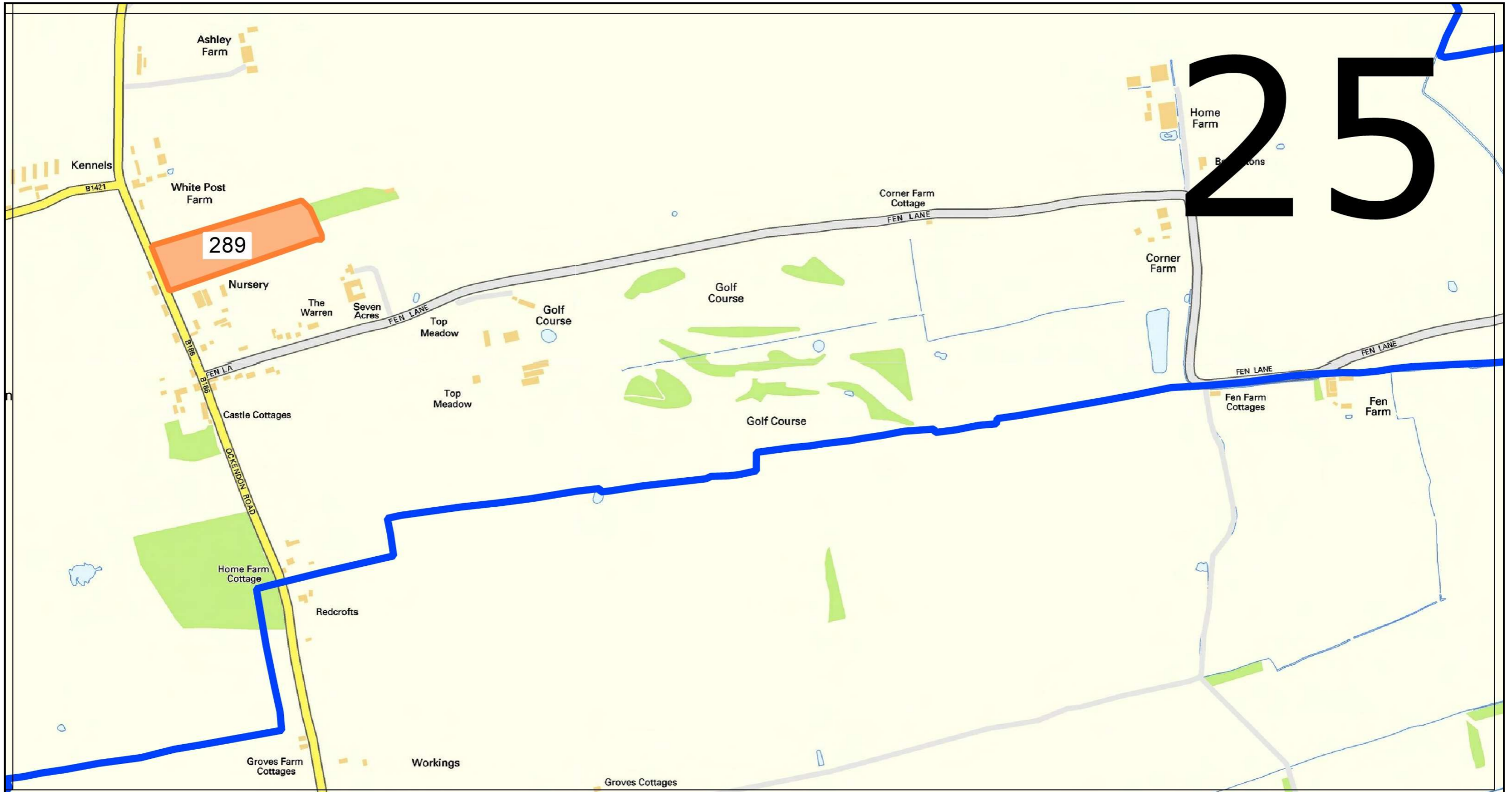


Scale: 1:10000
 Date: 25 September 2024
 Size: A4



London Borough of Havering
 Town Hall, Main Road, Romford, RM1 3BD
 Tel: 01708 434343

© Crown copyright and database rights 2024
 Ordnance Survey AC0000815231



Havering IncurSION Map Tile 25

TQ6032784934

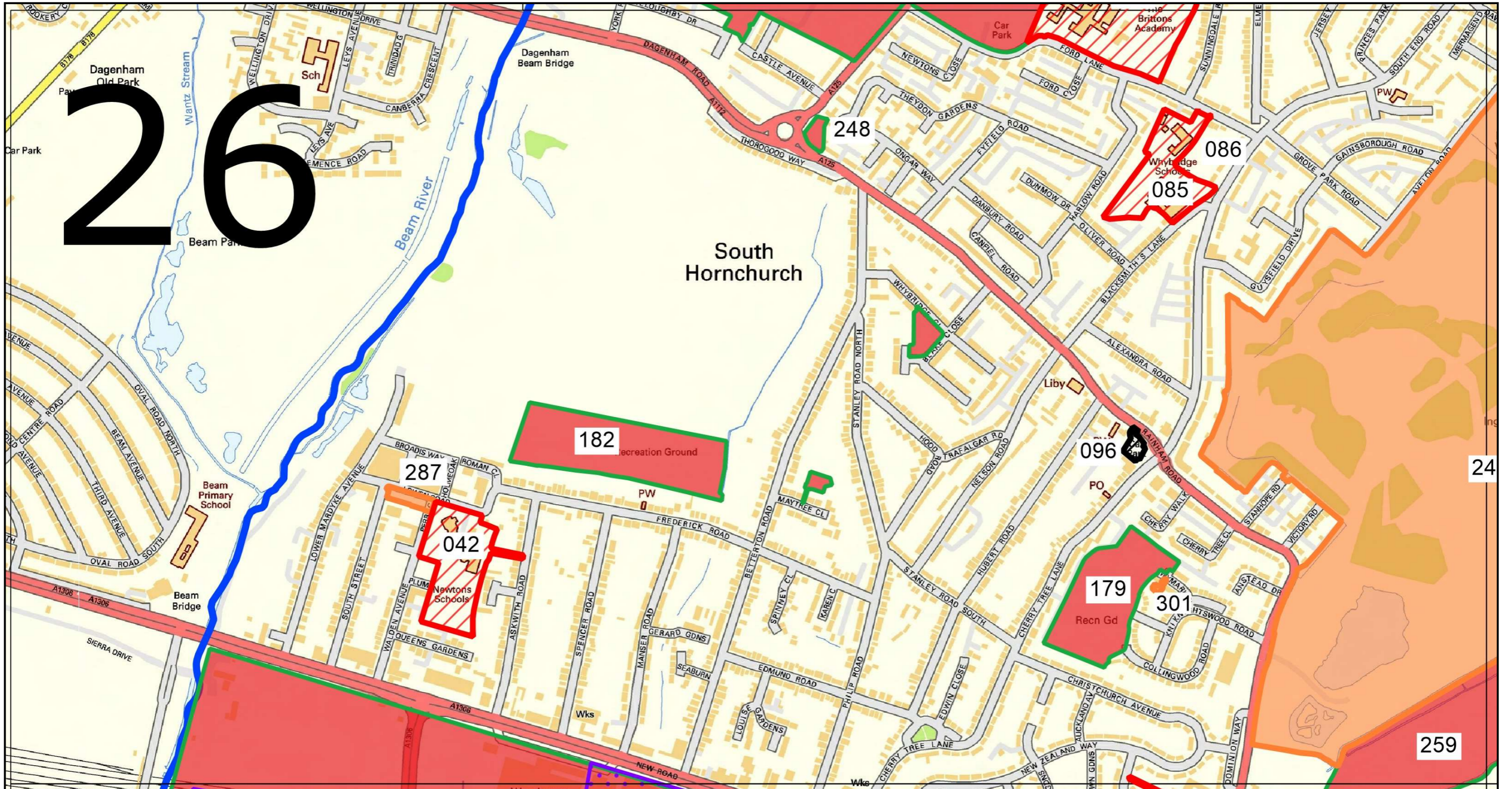


Scale: 1:10000
 Date: 25 September 2024
 Size: A4



London Borough of Havering
 Town Hall, Main Road, Romford, RM1 3BD
 Tel: 01708 434343

© Crown copyright and database rights 2024
 Ordnance Survey AC0000815231

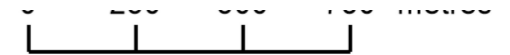


Havering Incursion Map Tile 26

TQ5123783503

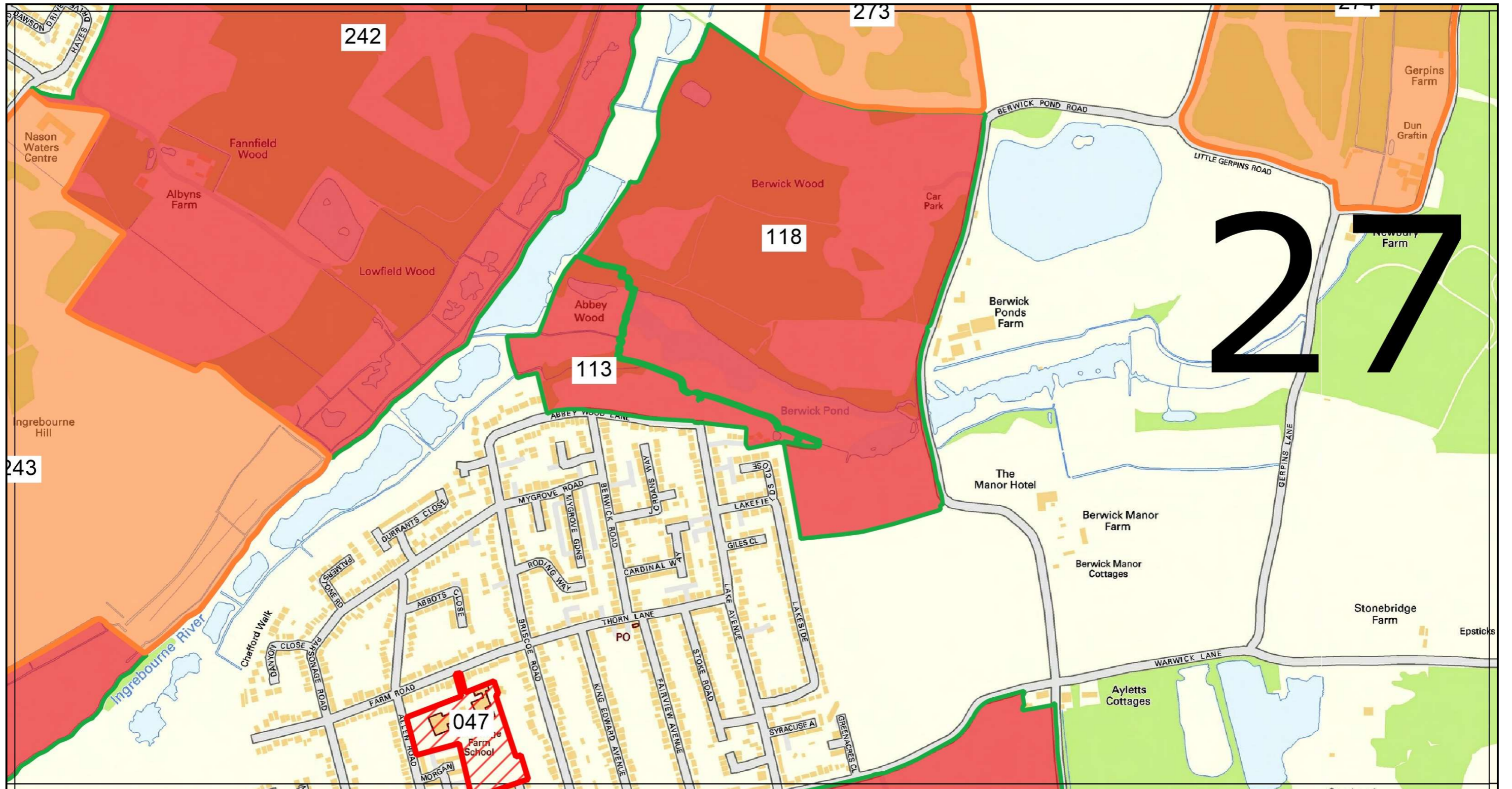


Scale: 1:10000
Date: 25 September 2024
Size: A4



London Borough of Havering
Town Hall, Main Road, Romford, RM1 3BD
Tel: 01708 434343

© Crown copyright and database rights 2024
Ordnance Survey AC0000815231



Havering Incursion Map Tile 27

TQ5394983503



Scale: 1:10000
 Date: 25 September 2024
 Size: A4



London Borough of Havering
 Town Hall, Main Road, Romford, RM1 3BD
 Tel: 01708 434343

© Crown copyright and database rights 2024
 Ordnance Survey AC0000815231



Havering IncurSION Map Tile 28

TQ5666983503

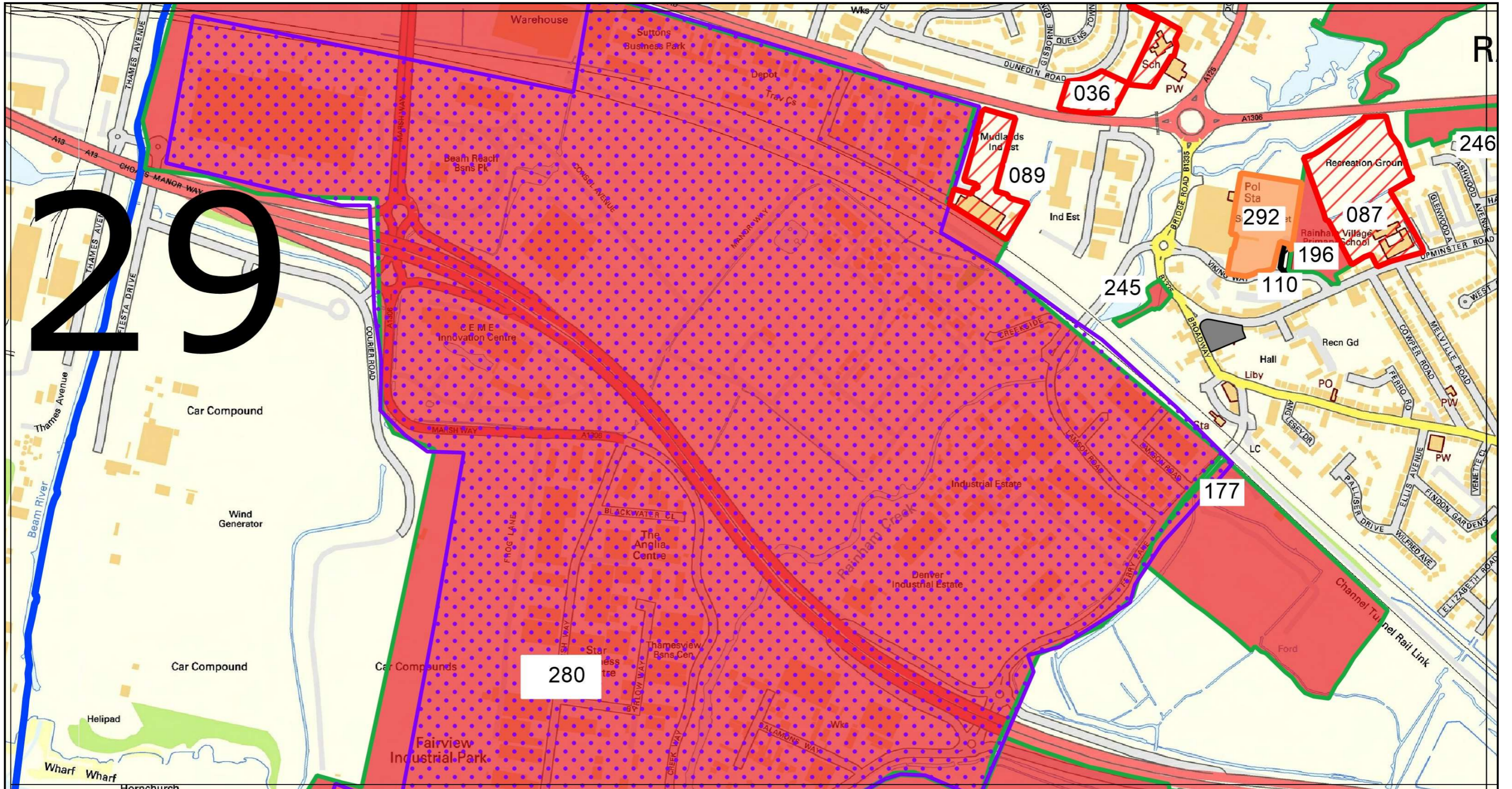


Scale: 1:10000
 Date: 25 September 2024
 Size: A4



London Borough of Havering
 Town Hall, Main Road, Romford, RM1 3BD
 Tel: 01708 434343

© Crown copyright and database rights 2024
 Ordnance Survey AC0000815231



Havering Incursion Map Tile 29

TQ5123782081

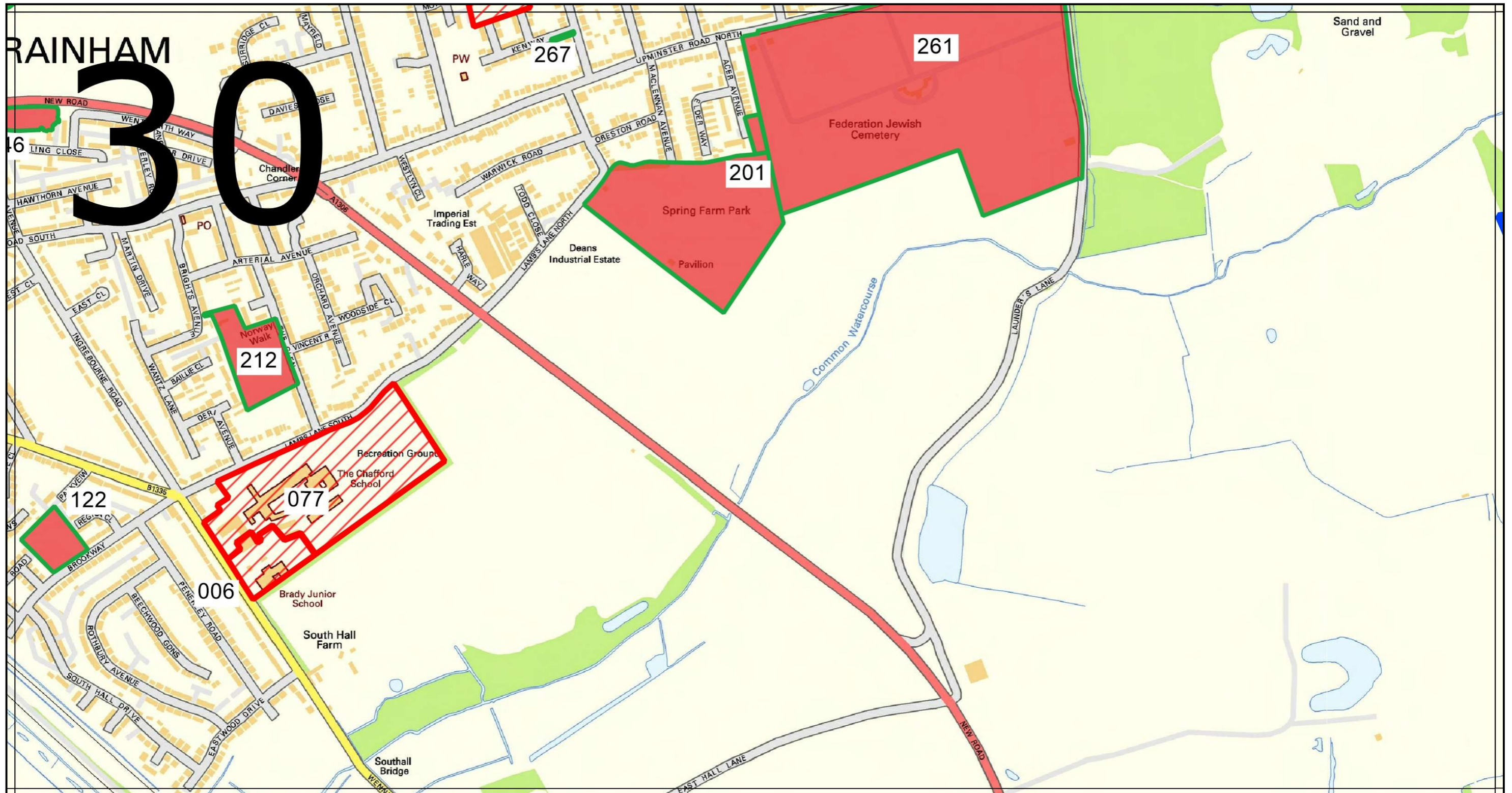


Scale: 1:10000
Date: 25 September 2024
Size: A4



London Borough of Havering
Town Hall, Main Road, Romford, RM1 3BD
Tel: 01708 434343

© Crown copyright and database rights 2024
Ordnance Survey AC0000815231

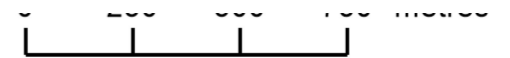


Havering Incursion Map Tile 30

TQ5394982081

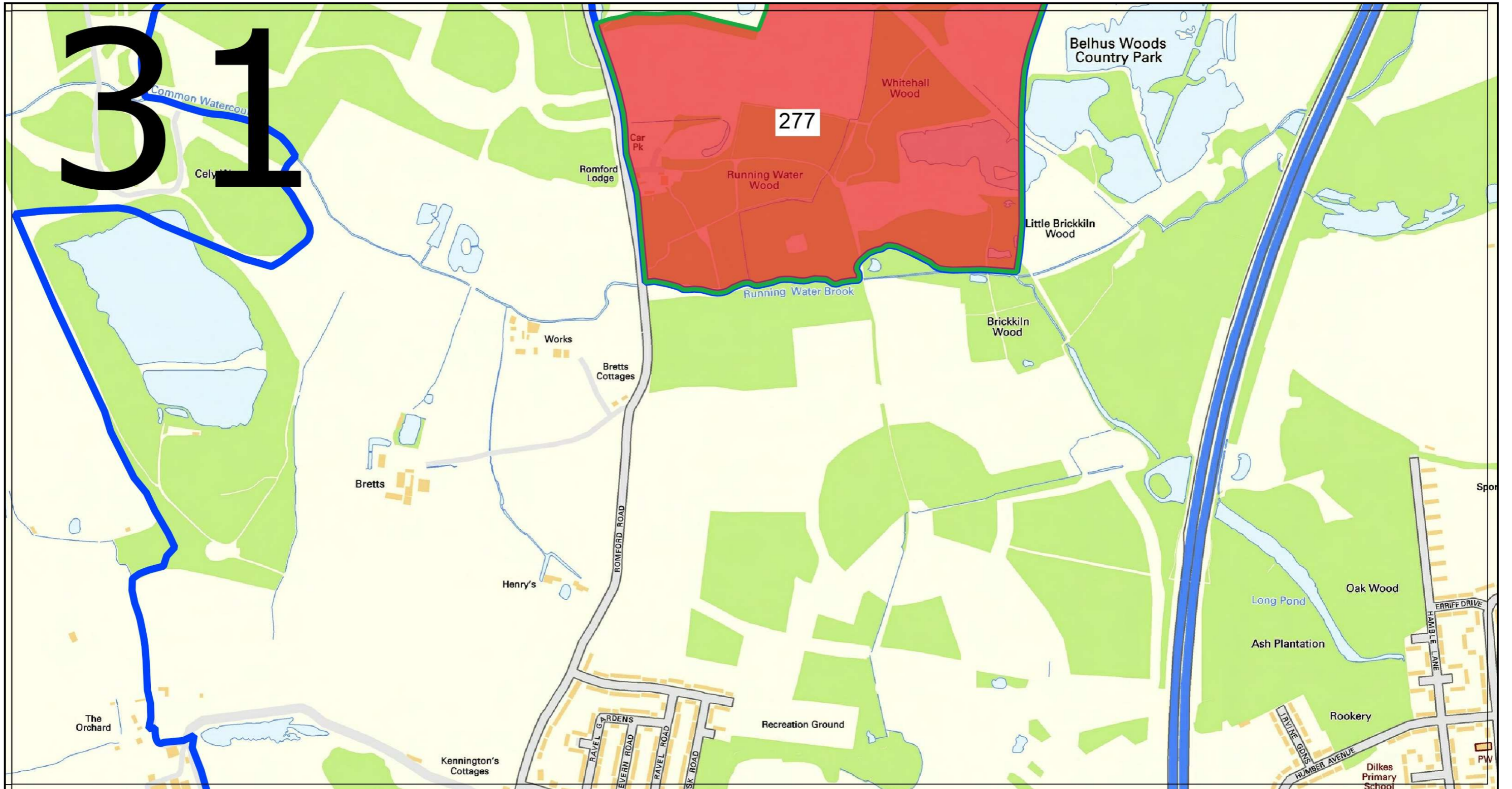


Scale: 1:10000
 Date: 25 September 2024
 Size: A4



London Borough of Havering
 Town Hall, Main Road, Romford, RM1 3BD
 Tel: 01708 434343

© Crown copyright and database rights 2024
 Ordnance Survey AC0000815231



Havering IncurSION Map Tile 31

TQ5666982081

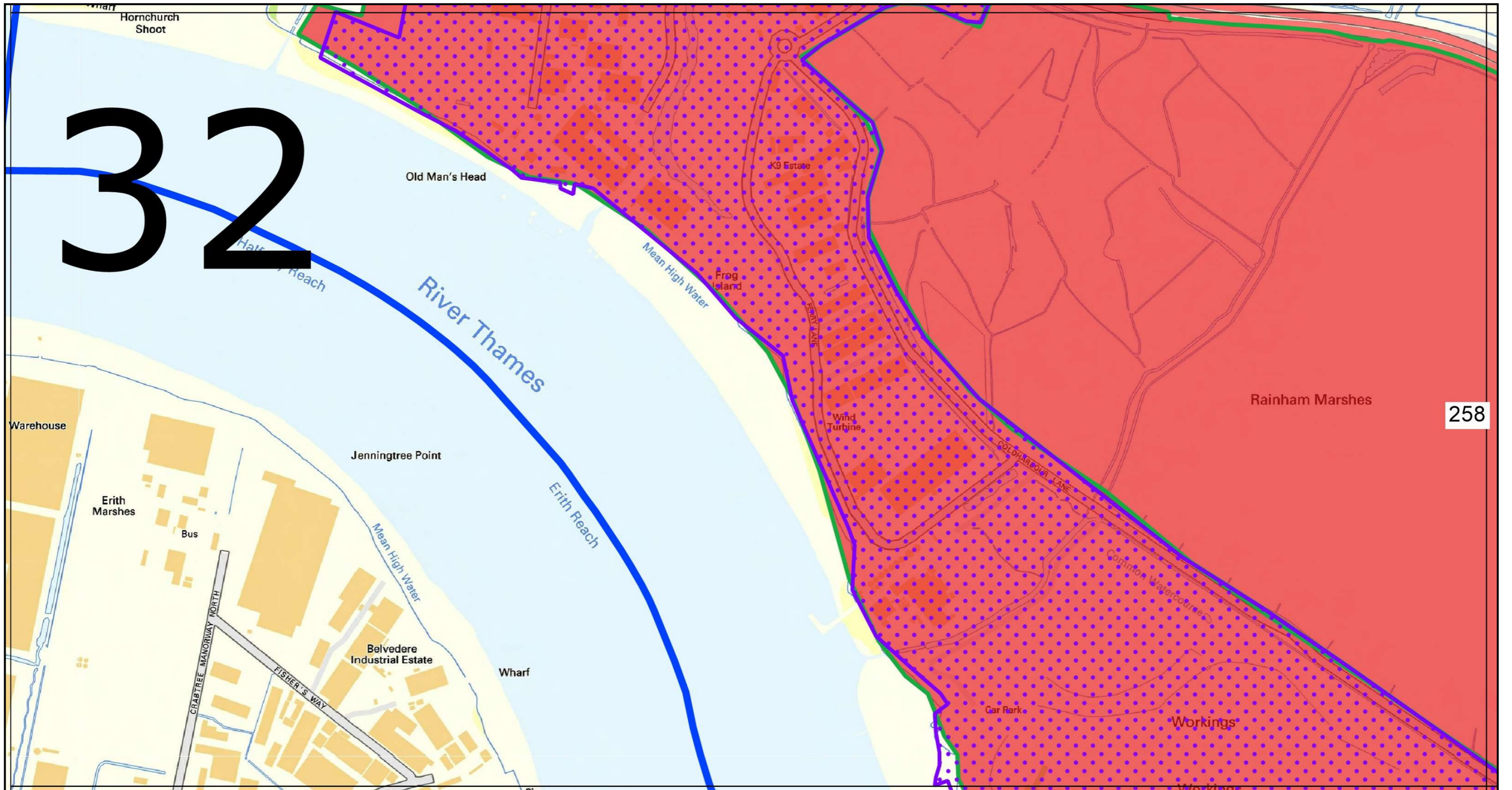


Scale: 1:10000
 Date: 25 September 2024
 Size: A4



London Borough of Havering
 Town Hall, Main Road, Romford, RM1 3BD
 Tel: 01708 434343

© Crown copyright and database rights 2024
 Ordnance Survey AC0000815231



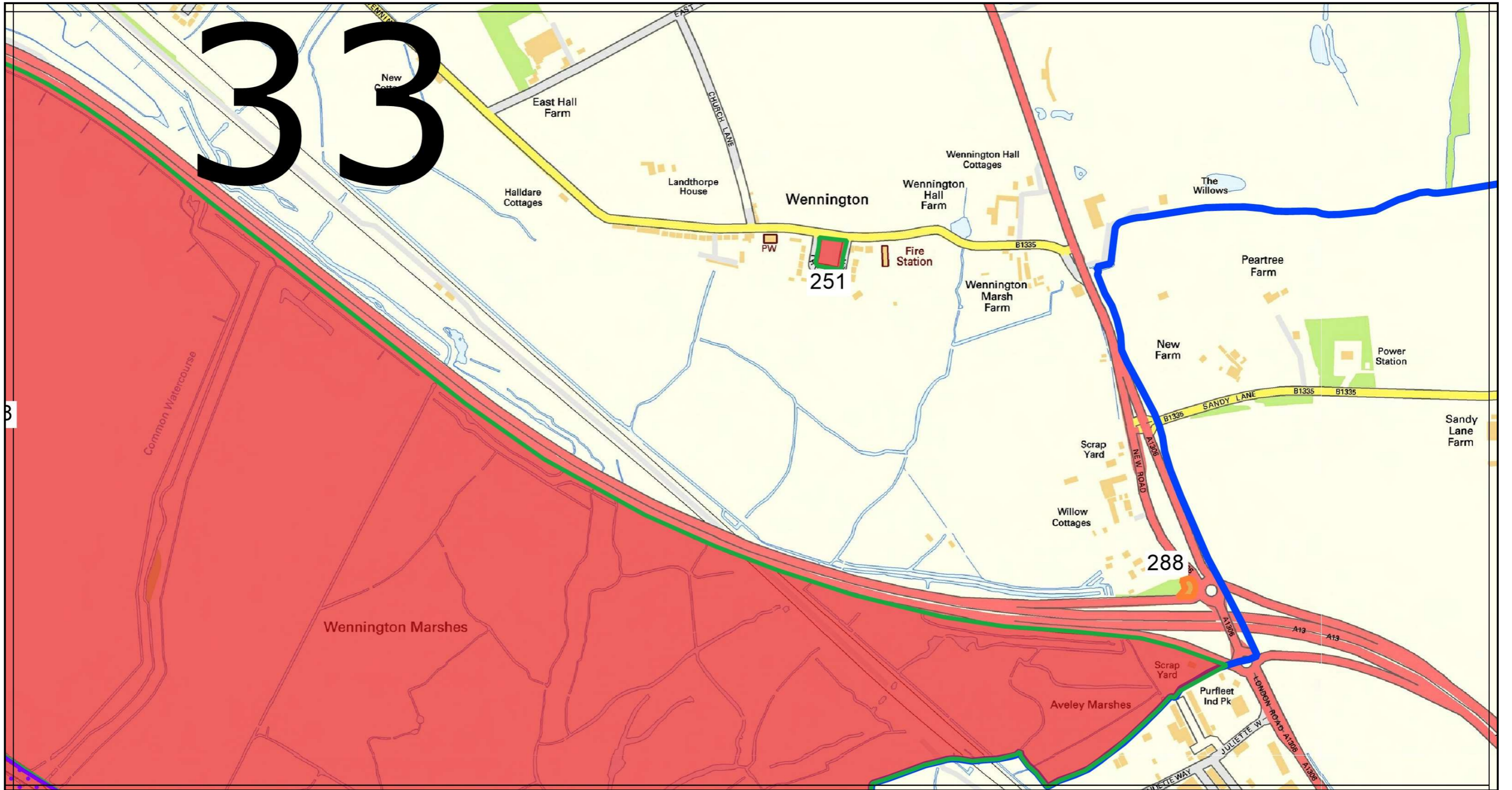
Havering IncurSION Map Tile 32

TQ5123780658



Scale: 1:10000
 Date: 25 September 2024
 Size: A4

A scale bar indicating distances of 0, 100, and 200 meters.

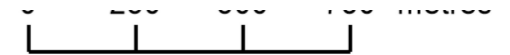


Havering Incursion Map Tile 33

TQ5394980658

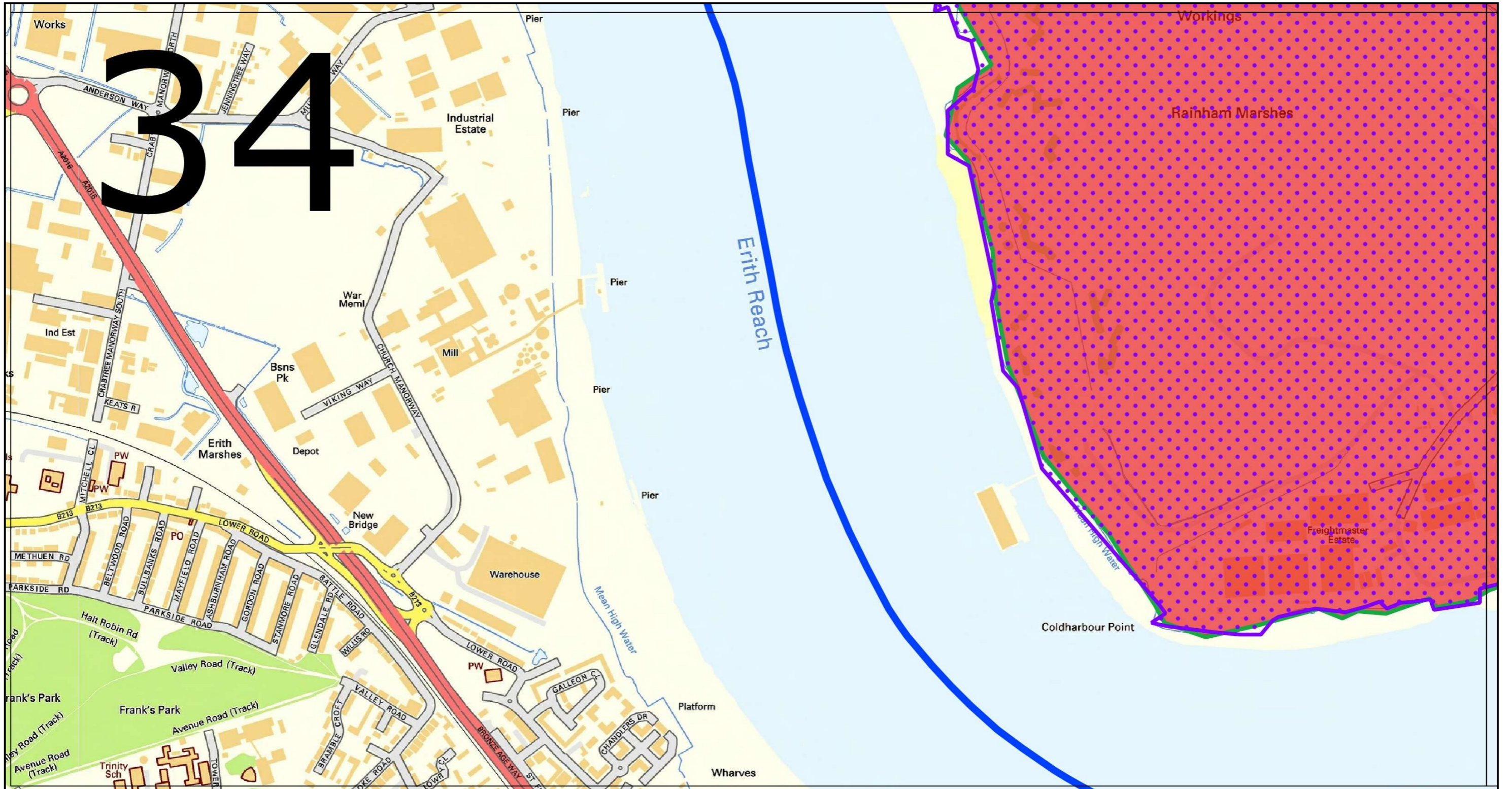


Scale: 1:10000
Date: 25 September 2024
Size: A4



London Borough of Havering
Town Hall, Main Road, Romford, RM1 3BD
Tel: 01708 434343

© Crown copyright and database rights 2024
Ordnance Survey AC0000815231



Havering Incursion Map Tile 34

TQ5123779236

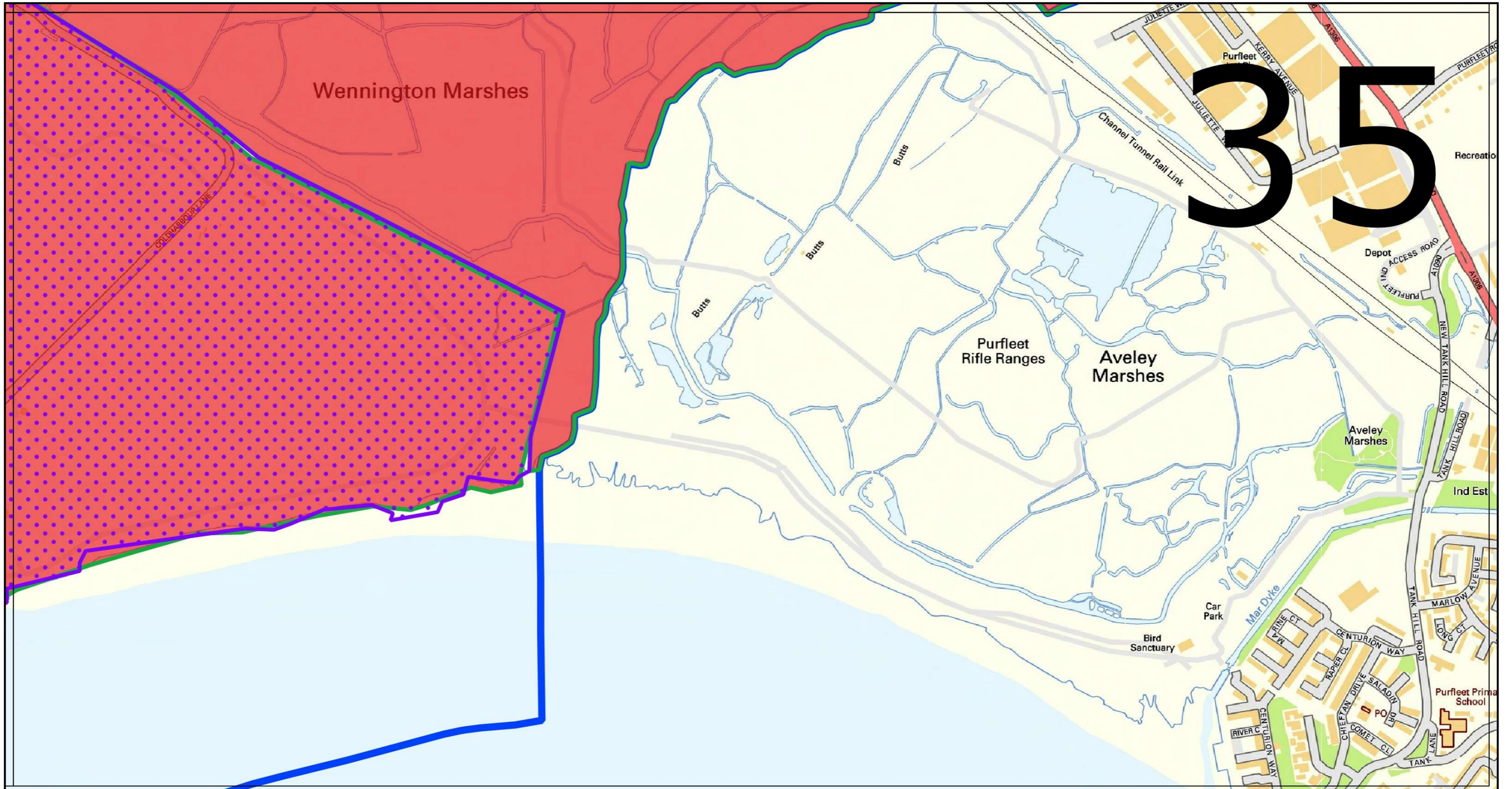


Scale: 1:10000
 Date: 25 September 2024
 Size: A4



London Borough of Havering
 Town Hall, Main Road, Romford, RM1 3BD
 Tel: 01708 434343

© Crown copyright and database rights 2024
 Ordnance Survey AC0000815231



Havering Incursion Map Tile 35

TQ5394979236



Scale: 1:10000
 Date: 25 September 2024
 Size: A4



London Borough of Havering
 Town Hall, Main Road, Romford, RM1 3BD
 Tel: 01708 434343

© Crown copyright and database rights 2024
 Ordnance Survey AC0000815231